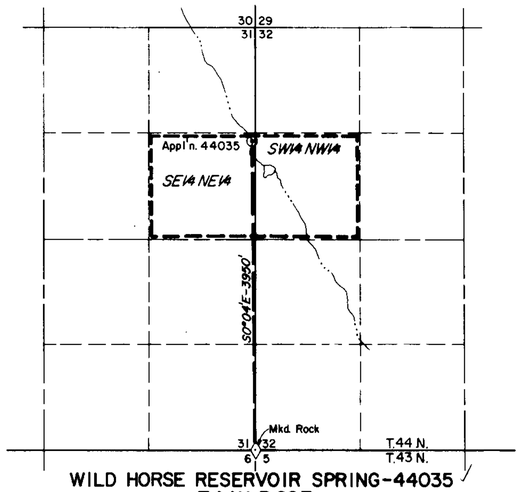

WILD HORSE RESERVOIR SPRING-44035 ✓
T.44N.,R.60E.

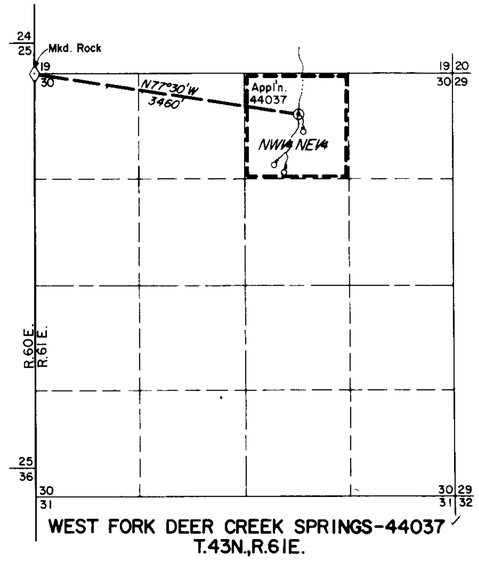

WEST FORK DEER CREEK SPRINGS-44037 ✓
T.43N.,R.61E.

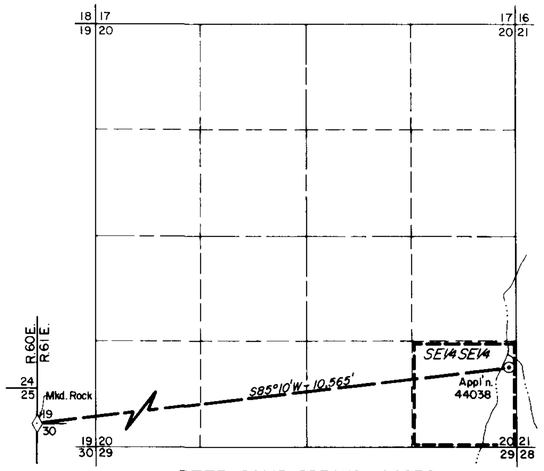

DEER CAMP SPRING-44038 ✓
T.43N.,R.61E.

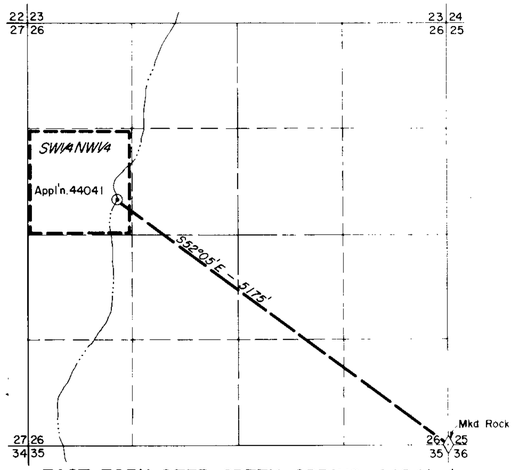

EAST FORK DEER CREEK SPRING-44041 ✓
T.43N.,R.61E.

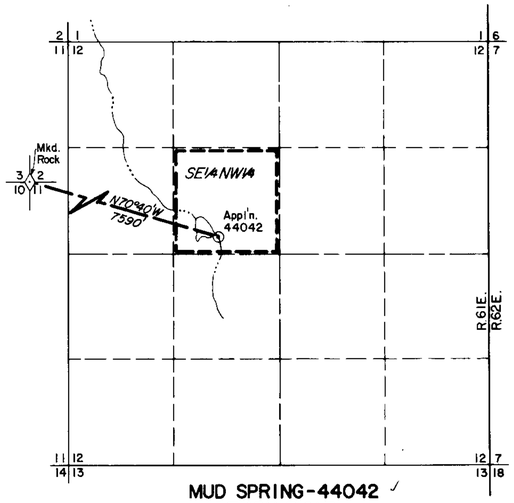

MUD SPRING-44042 ✓
T.43N.,R.61E.

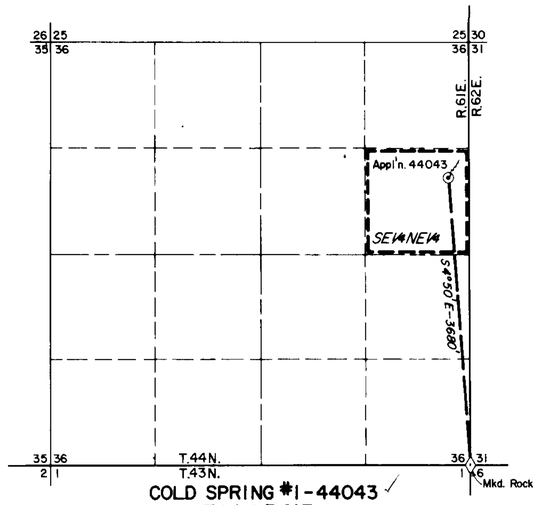

COLD SPRING #1-44043 ✓
T.44N.,R.61E.

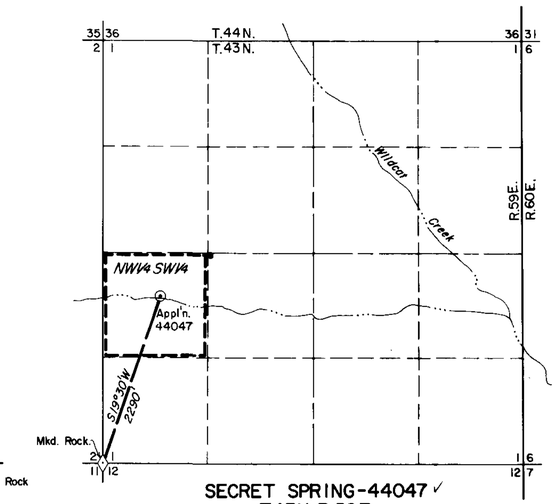

SECRET SPRING-44047 ✓
T.43N.,R.59E.

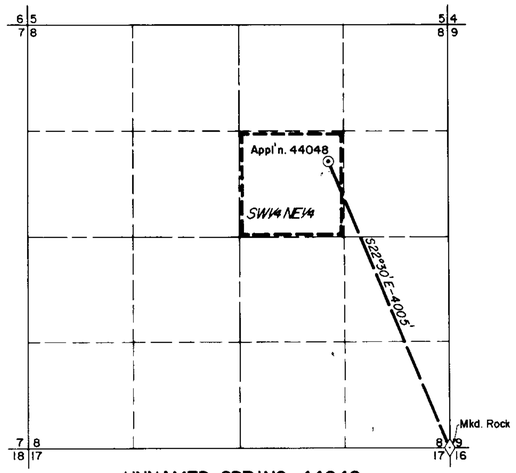

UNNAMED SPRING-44048
T.44N.,R.62E.

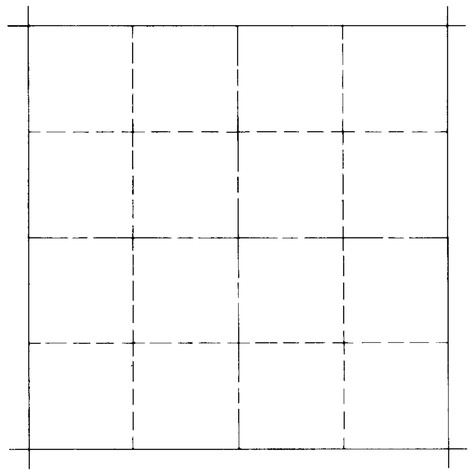

44037 CERTIFICATE No. 11039 ISSUED Aug 9-84
44038 CERTIFICATE No. 11040 ISSUED Aug 9-84
44039 CERTIFICATE No. 11041 ISSUED Aug 9-84
44041 CERTIFICATE No. 11042 ISSUED Aug 9-84

44042 CERTIFICATE No. 14062 ISSUED 3-7-95
44043 CERTIFICATE No. 14063 ISSUED 3-7-95
44047 CERTIFICATE No. 14060 ISSUED 3-7-95

0 1000' 2000' 3000' 4000' 5000'
SCALE: 1" = 1000'

RECEIVED
NOV 2 1981
STATE ENGINEER'S OFFICE
ELKO OFFICE

FILED
NOV 4 1981
STATE ENGINEER'S OFFICE

NO.	BY	DATE	DESCRIPTION	CHK'D	APP'D
REVISIONS					

DRAWN BY P.N. | APPROVED BY
JOB NO 2050-005 | DATE 10/81

MAP
TO ACCOMPANY APPLICATIONS TO
APPROPRIATE WATER
FOR STOCKWATER & DOMESTIC PURPOSES
BY RONALD M. FLORANCE
FROM SPRINGS

CHILTON ENGINEERING
421 COURT STREET ELKO, NEVADA

W81034 3/4

Sheet 3 of 4

44048 44047 44043 44042 44041 44038 44037 44035 44015

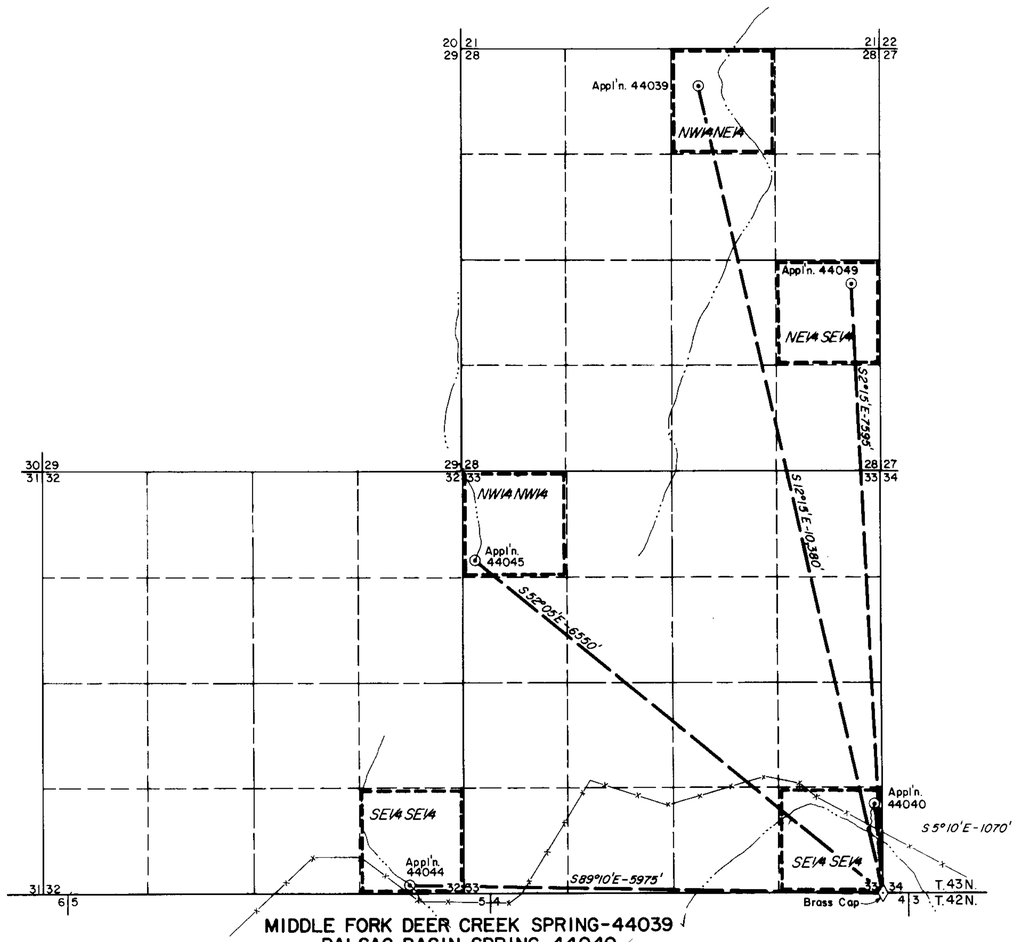

MIDDLE FORK DEER CREEK SPRING-44039
BALSAC BASIN SPRING-44040
RED SPRING-44044
UNNAMED SPRING-44045
PARK CREEK SPRING-44049
T.43N.,R.61E.

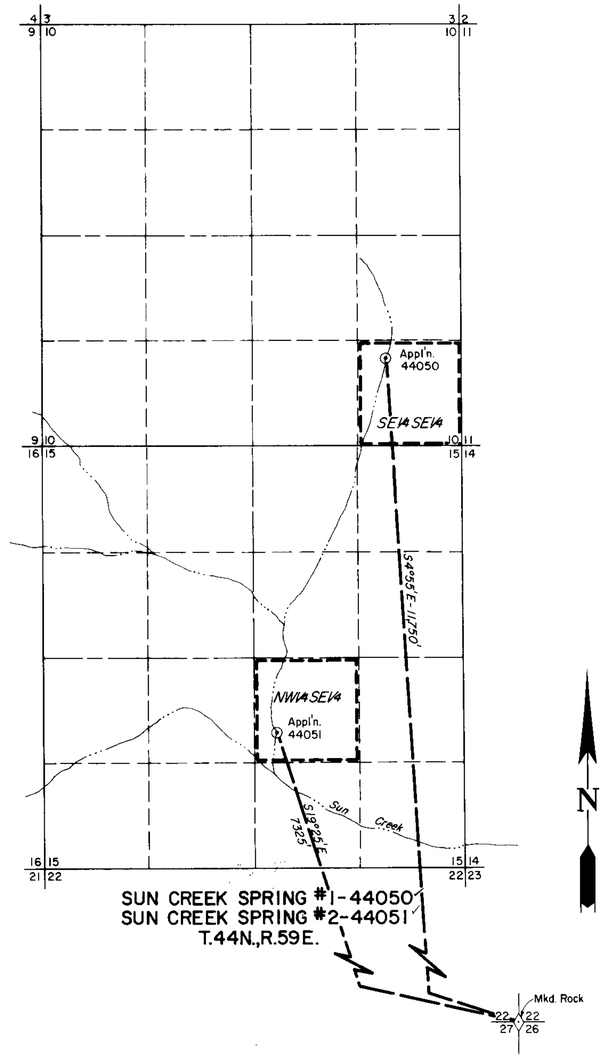

SUN CREEK SPRING #1-44050
SUN CREEK SPRING #2-44051
T.44N.,R.59E.

0 1000 2000 3000 4000 5000
SCALE: 1" = 1000'

RECEIVED
NOV 2 1981
STATE ENGINEER'S OFFICE
ELKO OFFICE

NO	BY	DATE	DESCRIPTION	CHK'D	APP'D
			REVISIONS		

DRAWN BY P.N. | APPROVED BY
JOB NO 2050-005 | DATE 10/81

FOR
BY
FROM

MAP
TO ACCOMPANY APPLICATIONS TO
APPROPRIATE WATER
STOCKWATER & DOMESTIC PURPOSES
RONALD M. FLORANCE
SPRINGS

CHILTON ENGINEERING
421 COURT STREET ELKO, NEVADA

W81034 4/4

44045 [illegible] 14064 [illegible] 3-7-95
44049 [illegible] 14067 [illegible] 3-7-95

FILED
NOV 4 1981
STATE ENGINEER'S OFFICE

44051 44050 44049 44045 44044 44040 44039 44015

Sheet 4 of 4

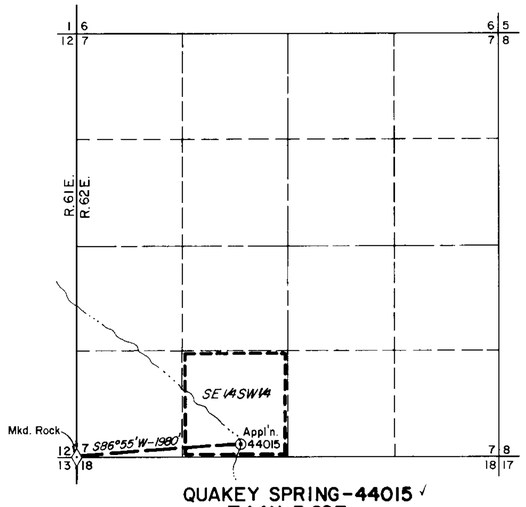

QUAKEY SPRING-44015 ✓
T.44N.,R.62E.

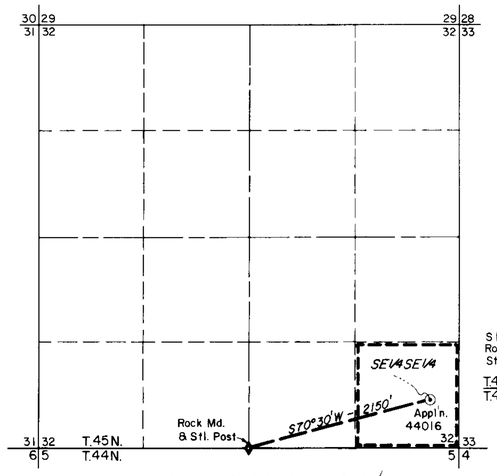

UNNAMED SPRING-44016 ✓
T.45N.,R.62E.

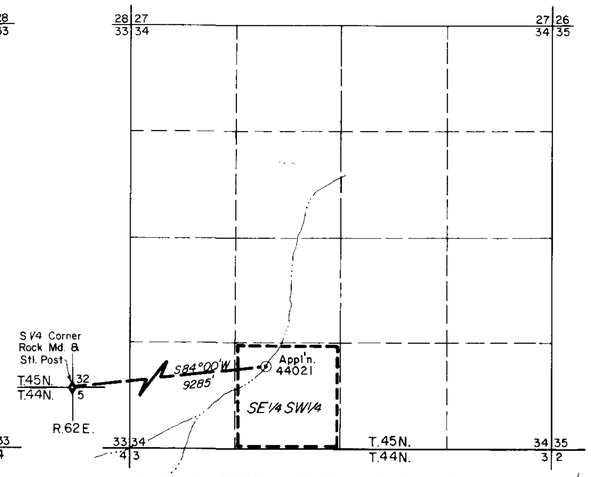

NO NAME CREEK RESERVOIR & SPRING-44021 ✓
T.45N.,R.62E.

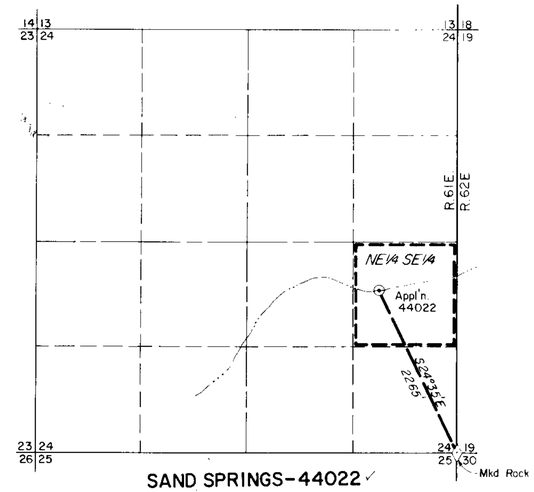

SAND SPRINGS-44022 ✓
T.44N.,R.61E.

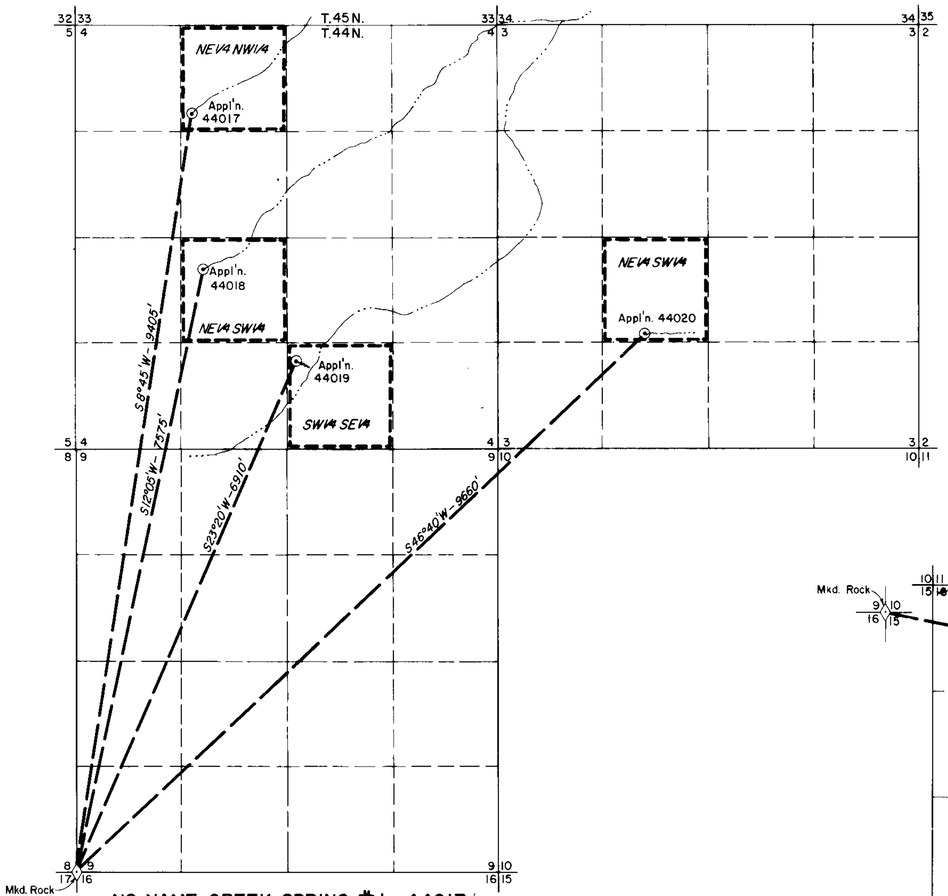

NO NAME CREEK SPRING #1-44017 ✓
NO NAME CREEK SPRING #2-44018 ✓
NO NAME CREEK SPRING #3-44019 ✓
UNNAMED SPRING -44020 ✓
T.44N.,R.62E.

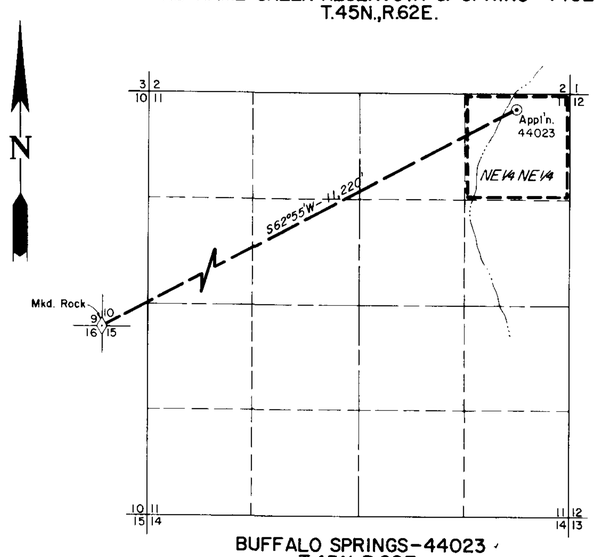

BUFFALO SPRINGS-44023 ✓
T.43N.,R.60E.

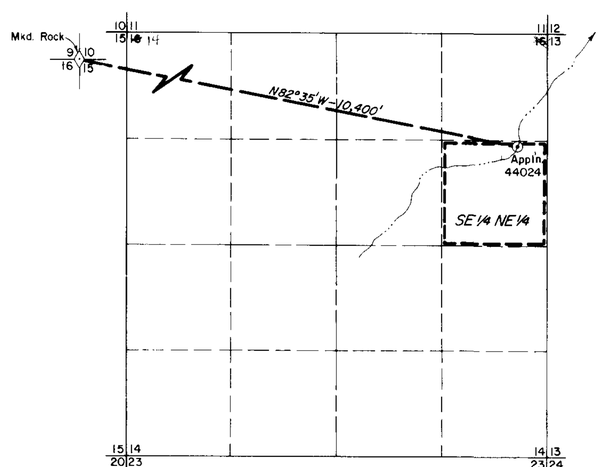

CURRANT CREEK SPRING-44024 ✓
T.43N.,R.60E.

STATE OF NEVADA }
COUNTY OF ELKO } ss.

I, William A. Nisbet, being first duly sworn, depose and say that this map, consisting of four sheets, has been correctly drawn to the designated scale from bearing and distance calculations to a tie using U.S.G.S. topographical maps, survey plats, survey notes and field verification; made under my supervision and direction, on the 16 day of JUNE, 1981: that it truly and correctly represents the proposed location and extent of the works used to divert water from SPRINGS in ELKO COUNTY by RONALD M. FLORANCE for STOCKWATER & DOMESTIC PURPOSES. That the proposed points of diversion, the approximate location and size of the diverting channel, all reservoirs or basins, the location and names of all other works which will cross or connect with the proposed works, and the boundary of all lands, showing by 40-acre subdivisions the areas proposed to be served, are fully and correctly designated thereon.

William A. Nisbet
STATE WATER RIGHT SURVEYOR NO. 448

Subscribed and sworn to before me this 30th day of Oct., 1981.
Notary Public in and for Elko County, Nevada.

Leora Bernadot

LEORA BERNADOT
Notary Public - State of Nevada
Elko County, Nevada
Commission Expires May 2, 1982

BASIS OF BEARINGS: Magnetic North Declination of 17° E.

44023 CERTIFICATE No. 12031 ISSUED 9/07/88

0 1000' 2000' 3000' 4000' 5000'
SCALE: 1"=1000'

RECEIVED
NOV 2 1981
STATE ENGINEER'S OFFICE
ELKO OFFICE

44015 thru 44051

NO	BY	DATE	DESCRIPTION	CHK'D	APP'D
			REVISIONS		

DRAWN BY P.N. | APPROVED BY WAN
JOB NO. 2050-005 | DATE 10/81

MAP
TO ACCOMPANY APPLICATIONS TO
APPROPRIATE WATER
FOR STOCKWATER & DOMESTIC PURPOSES
BY RONALD M. FLORANCE
FROM SPRINGS

CHILTON ENGINEERING
421 COURT STREET ELKO, NEVADA

W81034 | 1/4

Sheet 1 of 4

44015 CERTIFICATE No 14045 ISSUED 3-7-95
44016 CERTIFICATE No 14046 ISSUED 3-7-95
44017 CERTIFICATE No 14047 ISSUED 3-7-95
44018 CERTIFICATE No 14048 ISSUED 3-7-95
44019 CERTIFICATE No 14049 ISSUED 3-7-95
44020 CERTIFICATE No 14050 ISSUED 3-7-95
44021 CERTIFICATE No 14051 ISSUED 3-7-95
44022 CERTIFICATE No 14052 ISSUED 3-7-95
44024 CERTIFICATE No 14053 ISSUED 3-7-95

FILED
NOV 4 1981
STATE ENGINEER'S OFFICE

44024 44023 44022 44021 44020 44019 44018 44017 44016

44015

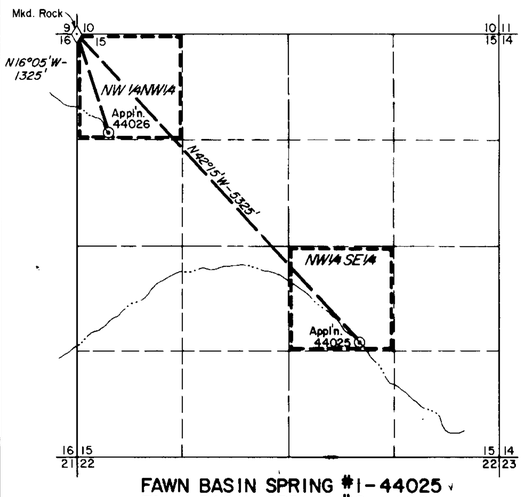

FAWN BASIN SPRING #1-44025
FAWN BASIN SPRING #2-44026
T.43N.,R.60E.

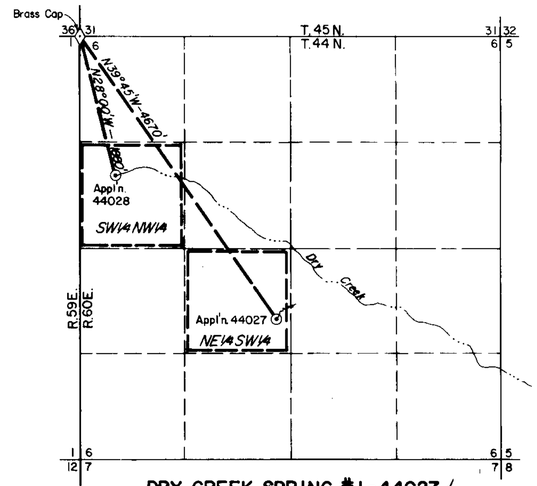

DRY CREEK SPRING #1-44027
DRY CREEK SPRING #2-44028
T.44N.,R.60E.

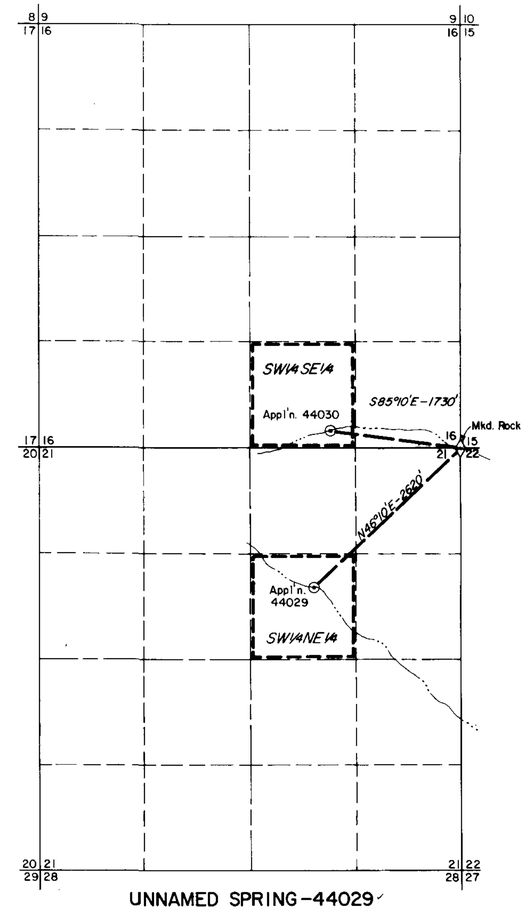

UNNAMED SPRING-44029
UNNAMED SPRING-44030
T.44N.,R.60E.

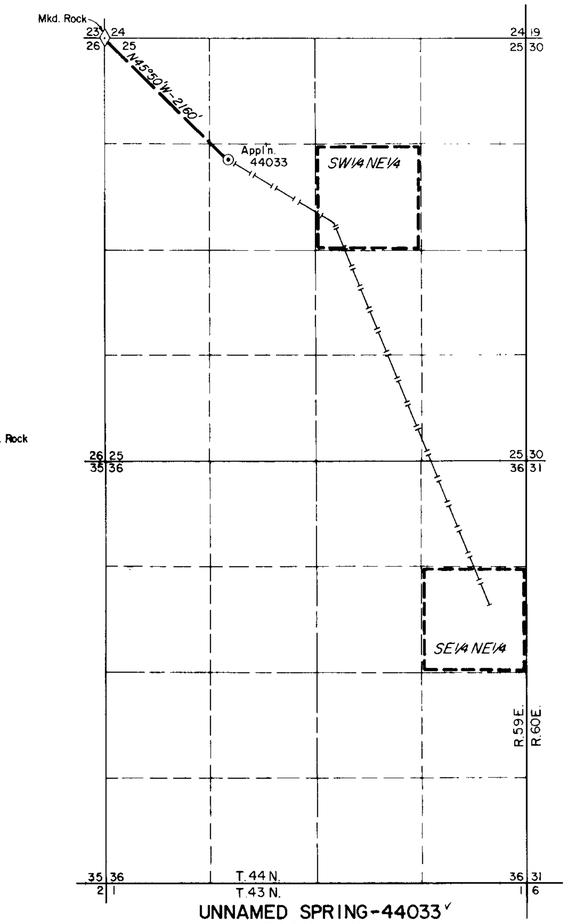

UNNAMED SPRING-44033
T.44N.,R.59E.

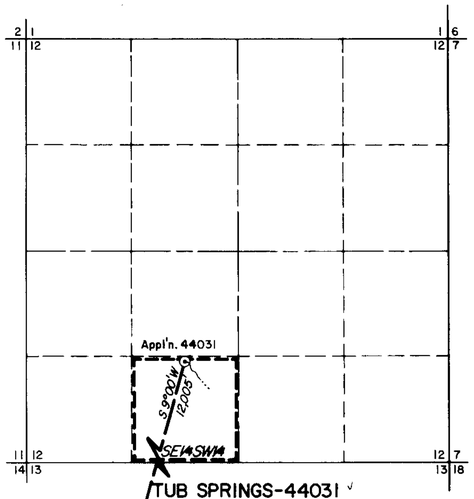

TUB SPRINGS-44031
T.44N.,R.59E.

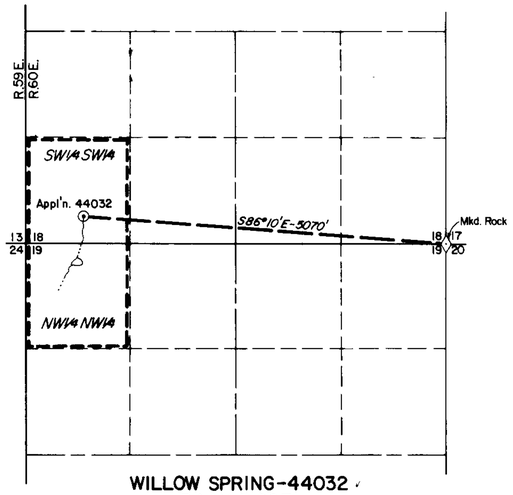

WILLOW SPRING-44032
T.44N.,R.60E.

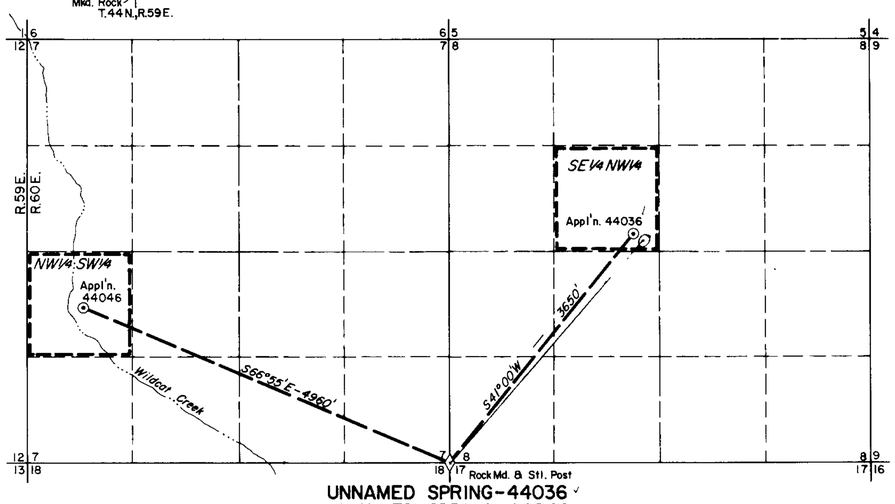

UNNAMED SPRING-44036
UNNAMED SPRING-44046
T.43N.,R.60E.

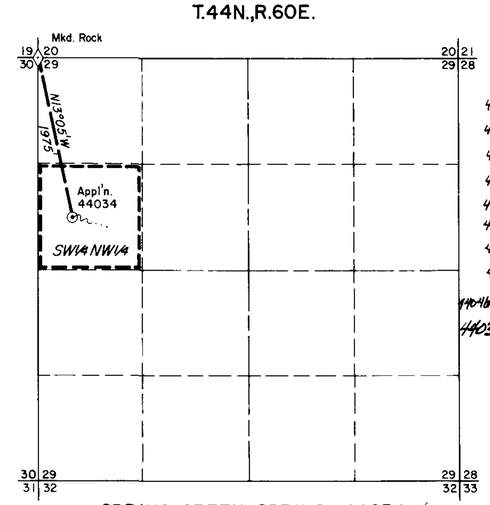

SPRING CREEK SPRING-44034
T.44N.,R.60E.

44025 CERTIFICATE No 14054 ISSUED 3-7-95
44027 CERTIFICATE No 14055 ISSUED 3-7-95
44028 CERTIFICATE No 14056 ISSUED 3-7-95
44029 CERTIFICATE No 14057 ISSUED 3-7-95
44030 CERTIFICATE No 14058 ISSUED 3-7-95
44032 CERTIFICATE No. 14059 ISSUED 3-7-95
44034 CERTIFICATE No 14060 ISSUED 3-7-95
44036 CERTIFICATE No. 14061 ISSUED 3-7-95
44046 CERTIFICATE No 14065 ISSUED 3-7-95
44031 CERTIFICATE No. 12165 ISSUED 6/6/89
44033 CERTIFICATE No 12166 ISSUED 6/6/89

N

0 1000 2000 3000 4000 5000
SCALE: 1" = 1000'

RECEIVED
NOV 2 1984
STATE ENGINEER'S OFFICE
ELKO, OFFICE

FILED
NOV 4 1981
STATE ENGINEER'S OFFICE

NO	BY	DATE	DESCRIPTION	CHK'D	APP'D
			REVISIONS		

DRAWN BY P.N. | APPROVED BY
JOB NO. 2050-005 | DATE 10/81

MAP
TO ACCOMPANY APPLICATIONS TO
APPROPRIATE WATER
STOCKWATER & DOMESTIC PURPOSES
FOR RONALD M. FLORANCE
BY SPRINGS
FROM

CHILTON ENGINEERING
421 COURT STREET ELKO, NEVADA

W81034 2/4

44046 44036 44034 44033 44032 44031 44030 44029 44028 44027 44026 44025 44015 Sht 2 of 4