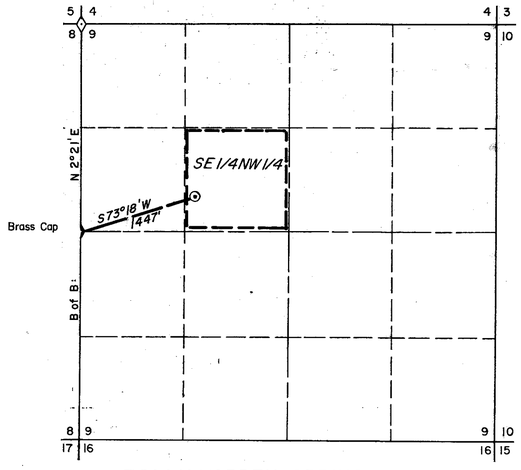


DOLLY VARDEN SPRING-43986
T.28N., R.67E.

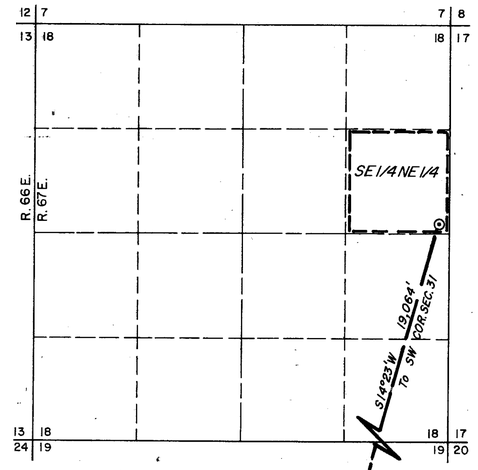


ANTELOPE WELL-44006
T.29N., R.67E.

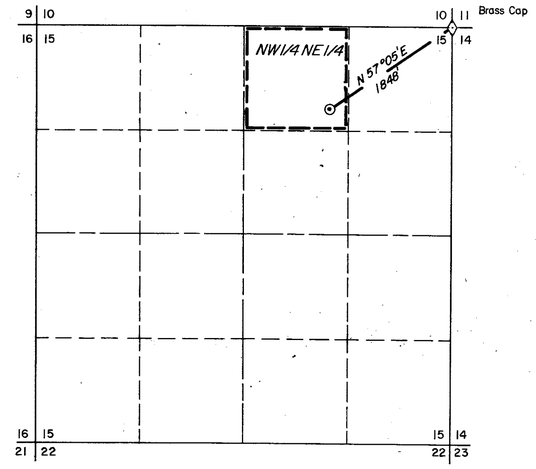


SOUTH SPRUCE WELL-44007
T.29N., R.64E.

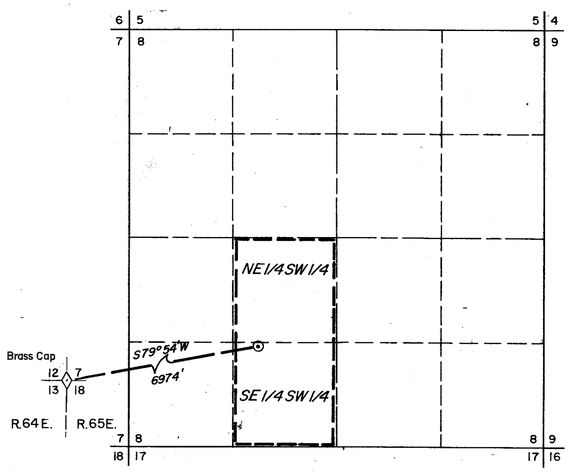


GULF WELL-44008
T.29N., R.65E.

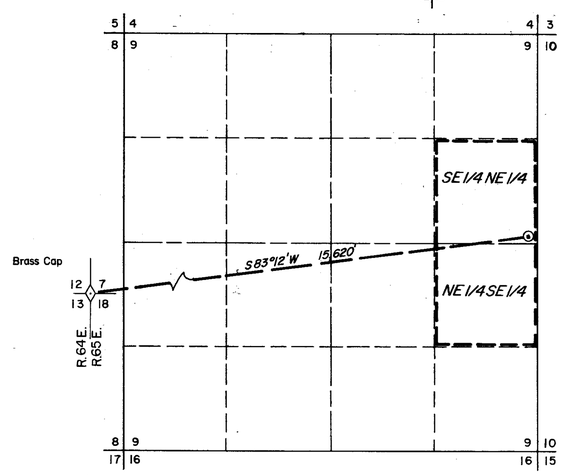


CORDANO WELL-44009
T.29N., R.65E.

Mkd. Stone
T.29N.
T.28N.
R.66E.
R.67E.

STATE OF NEVADA
ss.
COUNTY OF ELKO

I, William A. Nisbet, being first duly sworn, depose and say that this map, consisting of one sheet, has been correctly drawn to the designated scale from bearing & distance calculations to a tie using U.S.G.S. topographical maps, survey plats, survey notes and field verification, made under my supervision and direction, on the 20 day of OCTOBER, 1981; that it truly and correctly represents the proposed location and extent of the works used to divert water from SPRINGS & WELLS in ELKO COUNTY by VON LOYD SORENSON & MARIAN SORENSON AND KENNETH G. JONES & LORNA S. JONES for STOCKWATER & DOMESTIC PURPOSES. That the proposed points of diversion, the approximate location and size of the diverting channel, all reservoirs or basins, the location and names of all other works which will cross or connect with the proposed works, and the boundary of all lands, showing by 40-acre subdivisions the areas proposed to be served, are fully and correctly designated thereon.

William A. Nisbet
STATE WATER RIGHT SURVEYOR NO. 448

Subscribed and sworn to before me this 30th day of Oct, 1981.
Notary Public in and for Elko County, Nevada.

Leora Bernadot
LEORA BERNADOT
Notary Public - State of Nevada
Elko County, Nevada
Commission Expires May 2, 1982

RECEIVED
NOV 5 1981
STATE ENGINEER'S OFFICE
ELKO, NEVADA

BASIS OF BEARINGS: Magnetic North Declination of 16½°E

0 1000' 2000' 3000' 4000' 5000'
SCALE: 1" = 1000'

FILED
NOV 3 1981
STATE ENGINEER'S OFFICE

43986 CERTIFICATE No. 11314 ISSUED 3-25-86
44006 CERTIFICATE No. 11327 ISSUED 3-25-86
44007 CERTIFICATE No. 11328 ISSUED 3-25-86
44008 CERTIFICATE No. 11329 ISSUED 3-25-86
44009 CERTIFICATE No. 11330 ISSUED 3-25-86

RECEIVED
NOV 5 1981
STATE ENGINEER'S OFFICE

| NO. | BY | DATE | DESCRIPTION | CHK'D | APP'D |
|---|---|---|---|---|---|
| | | | REVISIONS | | |

DRAWN BY W.A.S. | APPROVED BY WAN
JOB NO. 2263-001 | DATE 10/81

MAP
TO ACCOMPANY APPLICATION TO
APPROPRIATE WATER
FOR STOCKWATER & DOMESTIC
BY VON LOYD SORENSEN & MARIAN SORENSEN and
KENNETH G. JONES & LORNA S. JONES
FROM SPRINGS & WELLS

E C CHILTON ENGINEERING
421 COURT STREET ELKO, NEVADA

W81037 1/1

84960 84372 T 82723T 77322 T 44009 44008 44007 44006 43986 ← FILE UNDE