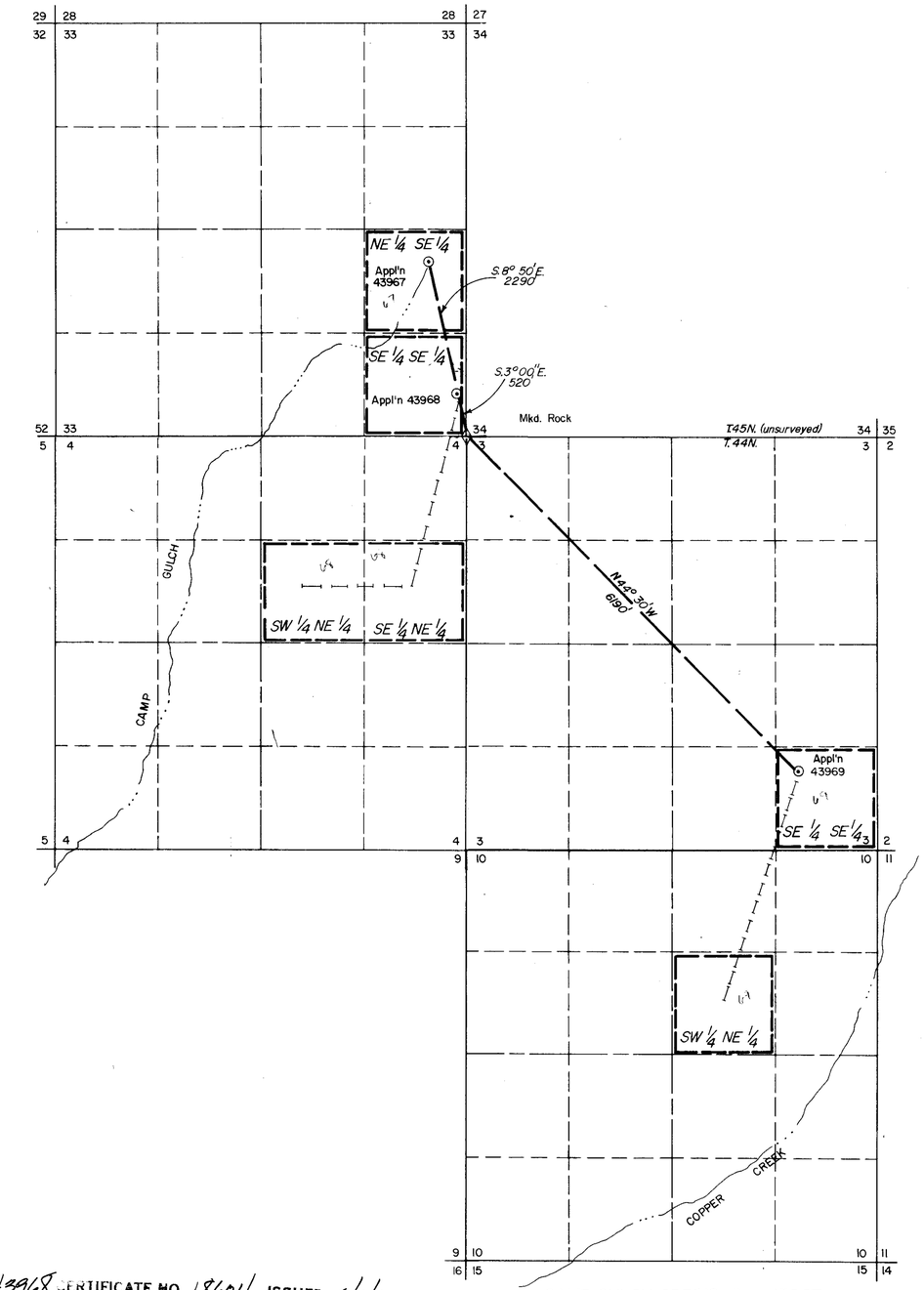

CAMP GULCH SPRING #1 - 43967
CAMP GULCH SPRING #2 - 43968
COPPER CREEK SPRING - 43969
T44 & 45N. R.57E

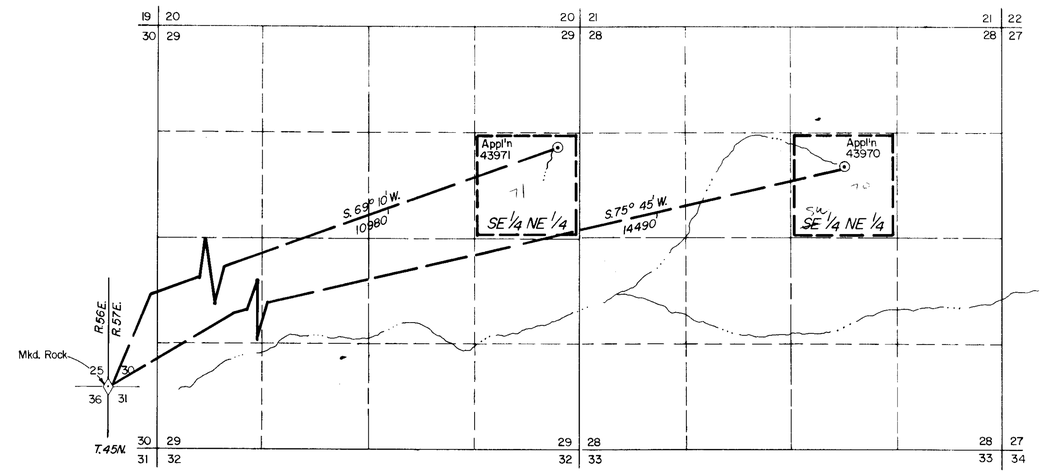

MUD GULCH SPRING #1 - 43970
MUD GULCH SPRING #2 - 43971
T.45N. R.57E. (unsurveyed)

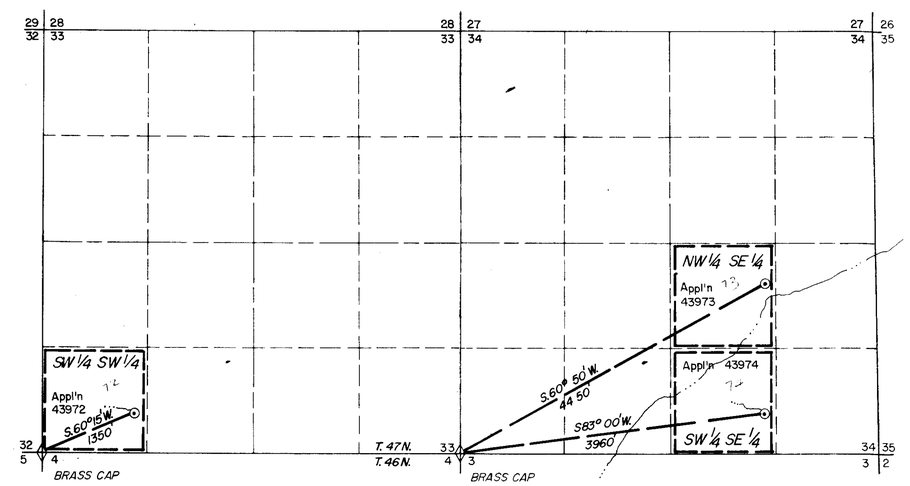

UNNAMED SPRING - 43972
TRAIL GULCH SPRING #1 43973
TRAIL GULCH SPRING #2 43974
T47N R56E

STATE OF NEVADA
ss.
COUNTY OF ELKO

I, William A. Nisbet, being first duly sworn, depose and say that this map, consisting of three sheets, has been correctly drawn to the designated scale from bearing and distance calculations to a tie using U.S.G.S. topographical maps, survey plats, survey notes and field verification; made under my supervision and direction, on the 16 day of OCTOBER, 1981; that it truly and correctly represents the proposed location and extent of the works used to divert water from SPRINGS in ELKO COUNTY by HOWARD RANCHES for STOCKWATER & DOMESTIC PURPOSES. That the proposed points of diversion, the approximate location and size of the diverting channel, all reservoirs or basins, the location and names of all other works which will cross or connect with the proposed works, and the boundary of all lands, showing by 40-acre subdivisions the areas proposed to be served, are fully and correctly designated thereon.

William A. Nisbet

STATE WATER RIGHT SURVEYOR NO. 448

Subscribed and sworn to before me this 30th day of Oct, 1981.
Notary Public in and for Elko County, Nevada.

Leora Bernadot

LEORA BERNADOT
Notary Public - State of Nevada
Elko County, Nevada
Commission Expires May 2, 1982

FILED
NOV 19 1981
STATE ENGINEER'S OFFICE

RECEIVED
NOV 19 1981
STATE ENGINEER'S OFFICE

RECEIVED
NOV 2 1981
STATE ENGINEER'S OFFICE
ELKO OFFICE

BASIS OF BEARINGS: Magnetic North Declination of 19°E.

43968 CERTIFICATE NO. 18604 ISSUED 3/1/2012

43969 CERTIFICATE NO. 12374 ISSUED 01/11/90

43970 CERTIFICATE NO. 12375 ISSUED 01/11/90

43977 CERTIFICATE NO. 12376 ISSUED 01/11/90

43983 CERTIFICATE NO. 12377 ISSUED 01/11/90

43977 CERTIFICATE NO. 11993 ISSUED 2/25/88

43985

NO	BY	DATE	DESCRIPTION	CHK'D	APP'D
REVISIONS					

DRAWN BY J.DR | APPROVED BY
JOB NO. 2011-005 | DATE OCT. 1981

0 1000' 2000' 3000' 4000' 5000'
SCALE 1" = 1000'

43967 - 85

MAP
TO ACCOMPANY APPLICATION TO
APPROPRIATE WATER
FOR STOCKWATER & DOMESTIC
BY HOWARD RANCHES
FROM SPRINGS

CHILTON ENGINEERING
421 COURT STREET ELKO, NEVADA

W81038 1/3

43984 43983 43982 43981 43980 43979 43978 43977 43976 43975 43974 43973 43972 43971 43970 43969 43968 43967

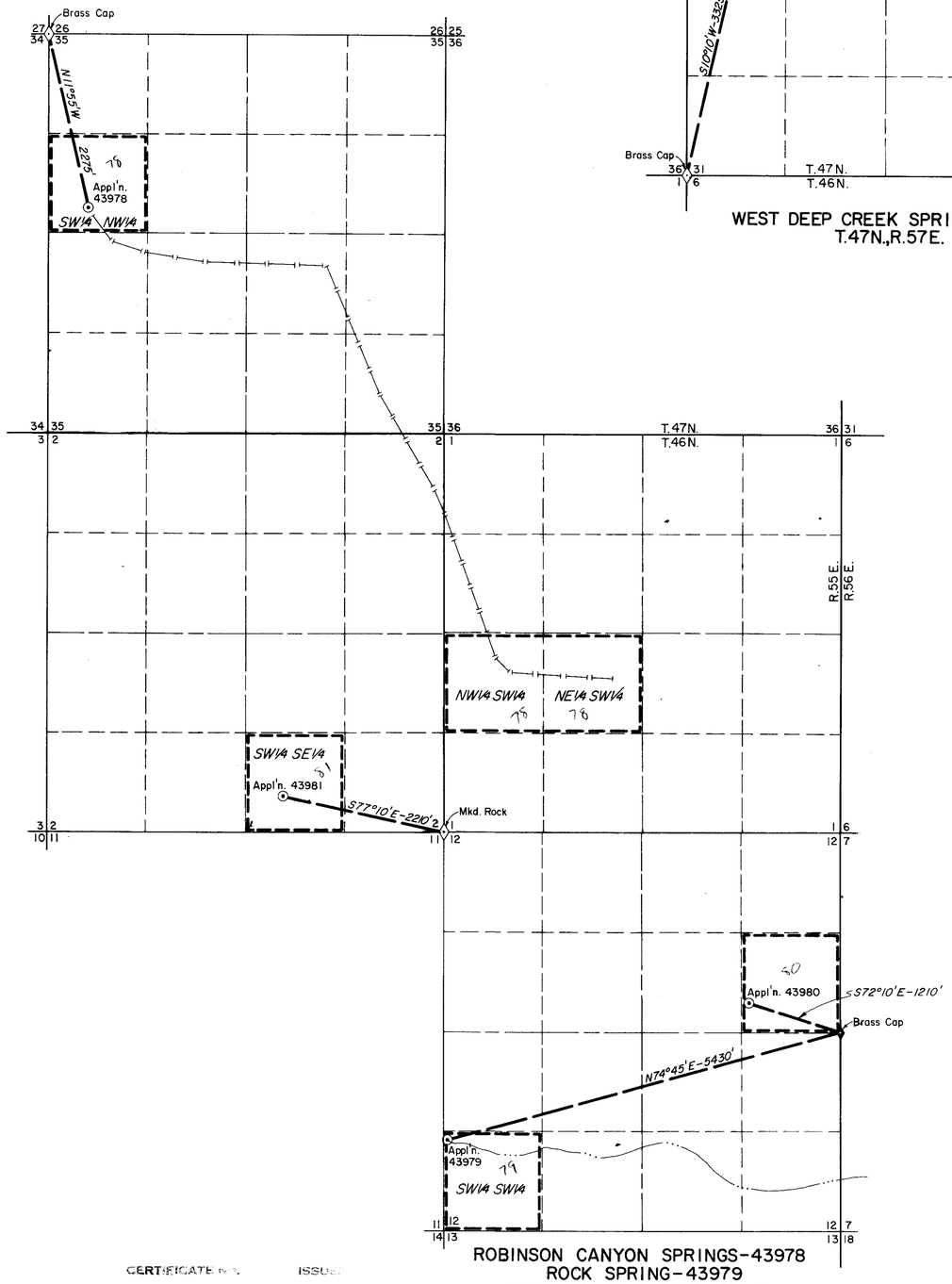

ROBINSON CANYON SPRINGS-43978
ROCK SPRING-43979
HALL RANCH SPRING-43980
TAYLOR CREEK SPRING-43981
T.47 & 46N.,R.55 E.

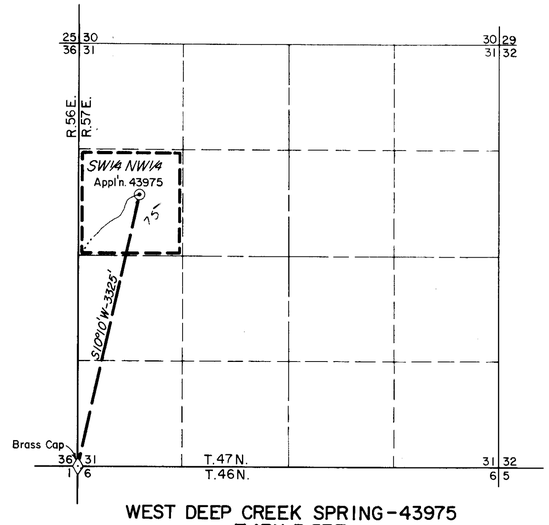

WEST DEEP CREEK SPRING-43975
T.47N.,R.57E.

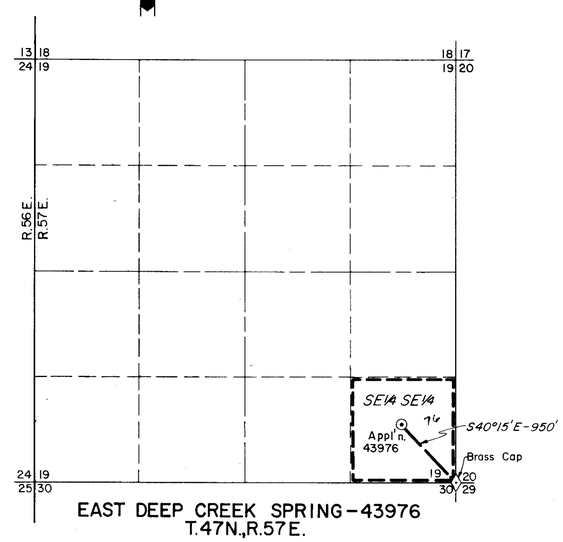

EAST DEEP CREEK SPRING-43976
T.47N.,R.57E.

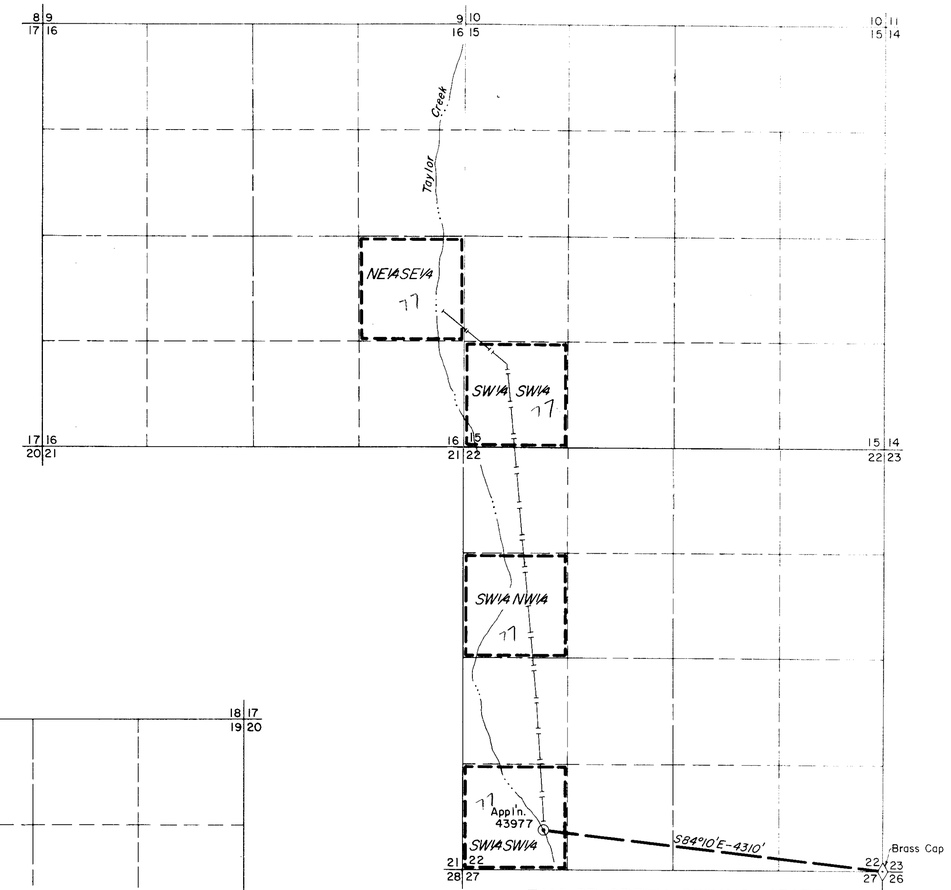

TAYLOR CREEK SPRING-43977
T.47N.,R.56E.

0 1000' 2000' 3000' 4000' 5000'
SCALE: 1" = 1000'

RECEIVED
NOV 2 1981
STATE ENGINEER'S OFFICE
ELKO OFFICE

FILED
NOV 19 1981
STATE ENGINEER'S OFFICE

RECEIVED
NOV 19 1981
STATE ENGINEER'S OFFICE

NO.	BY	DATE	DESCRIPTION	CHK'D	APP'D
			REVISIONS		

DRAWN BY P. N.	APPROVED BY
JOB NO. 2011-005	DATE 10/81

MAP
TO ACCOMPANY APPLICATION TO
APPROPRIATE WATER
FOR STOCKWATER & DOMESTIC
BY HOWARD RANCHES
FROM SPRINGS

CHILTON ENGINEERING
421 COURT STREET ELKO, NEVADA

W 81038 2/3

CERTIFICATE NO. ISSUED

43985 43984 43983 43982 43981 43980 43979 43978 43977 43976 43975 43974 43973 43972 43971 43970 43969 43968 43967

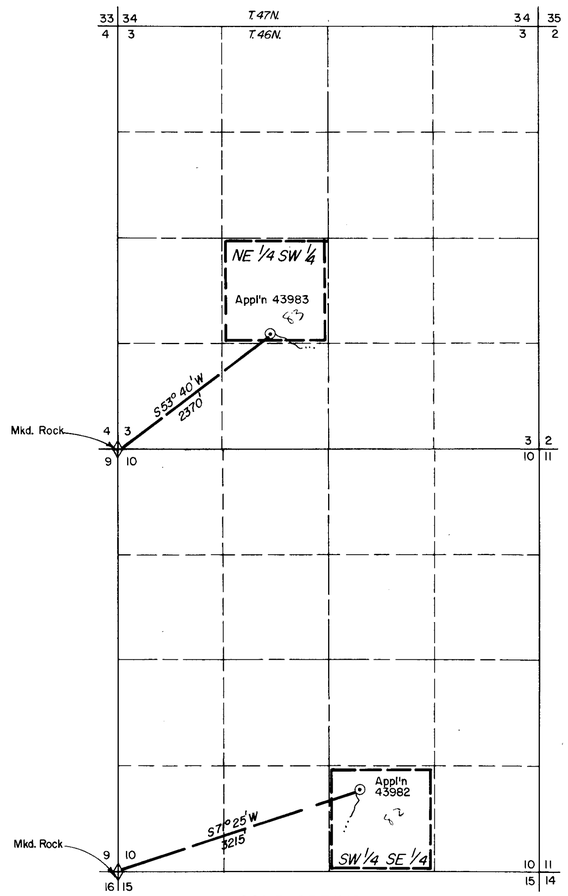

COLD SPRING - 43982
HENRY SPRING - 43983
T.46N. R.55E.

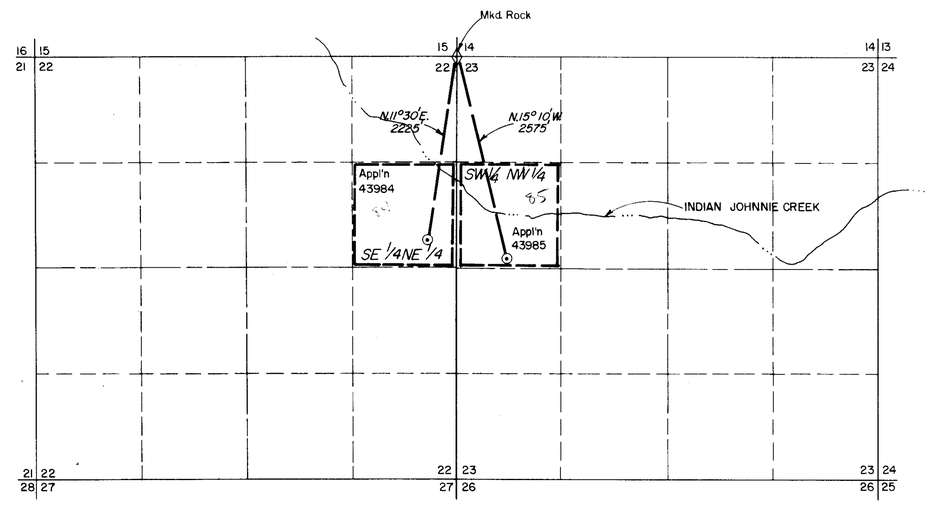

INDIAN JOHNNIE CREEK SPRING #1 - 43984
INDIAN JOHNNIE CREEK SPRING #2 - 43985
T.46N. R.55E.

N

0 1000' 2000' 3000' 4000' 5000'
SCALE 1" = 1000'

RECEIVED
NOV 2 1981
STATE ENGINEER'S OFFICE
ELKO OFFICE

FILED
NOV 19 1981
STATE ENGINEER'S OFFICE

RECEIVED
NOV 19 1981
STATE ENGINEER'S OFFICE

NO.	BY	DATE	DESCRIPTION	CHK'D	APP'D
			REVISIONS		

DRAWN BY J.D.R | APPROVED BY
JOB NO. 2011-005 | DATE OCT. 1981

MAP
TO ACCOMPANY APPLICATION TO
APPROPRIATE WATER
FOR STOCKWATER & DOMESTIC
BY HOWARD RANCHES
FROM SPRINGS

CHILTON ENGINEERING
421 COURT STREET ELKO, NEVADA

W81038 3/3

43985

43984 43983 43982 43981 43980 43979 43978 43977 43976 43975 43974 43973 43972 43971 43970 43969 43968 43967