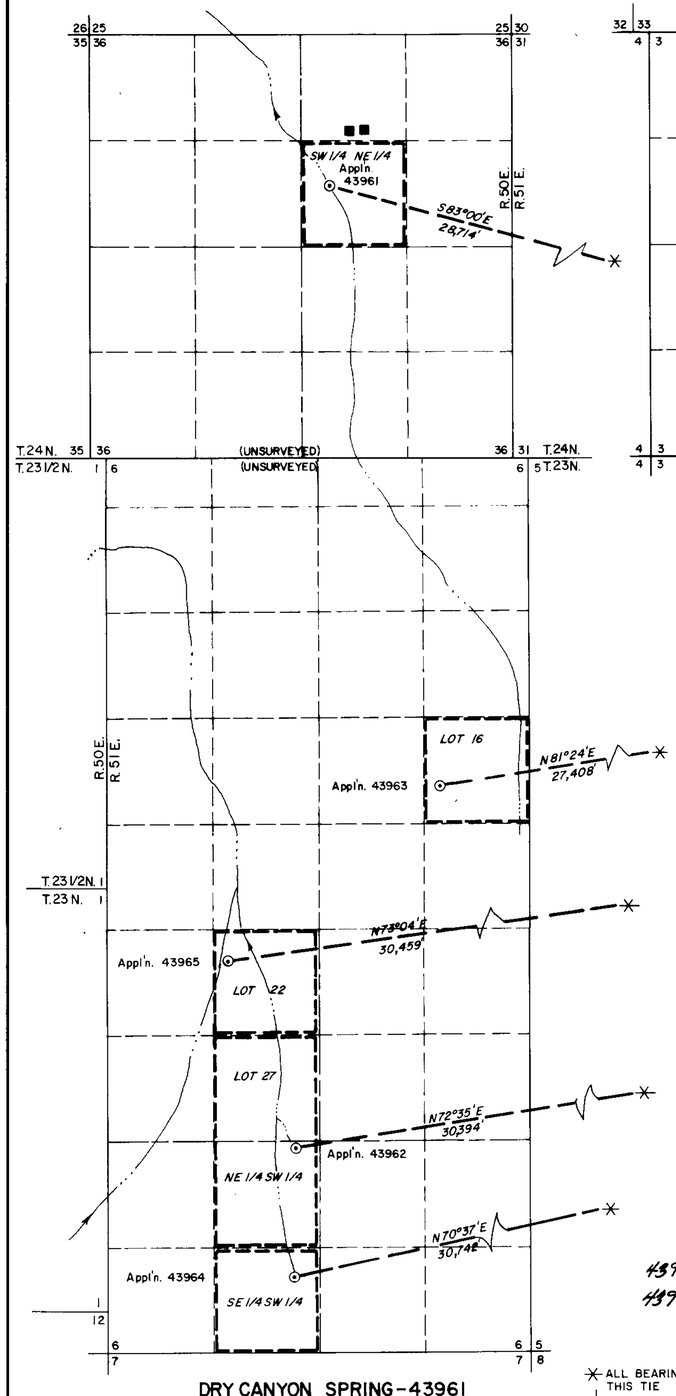

DRY CANYON SPRING-43961
WILLOW SPRING-43962
UPPER DRY CANYON SPRING-43963
UPPER WILLOW SPRING-43964
BASIN SPRING-43965
T.24 & 23N., R.50 & 51E.
(UNSURVEYED)

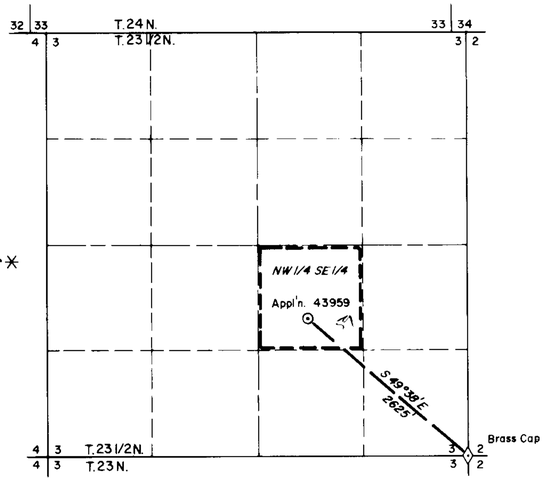

FERRON CARROLL SPRING - 43959
T.23 1/2N., R.49E.

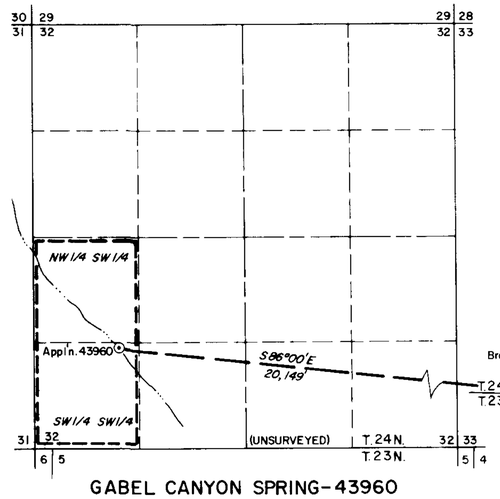

GABEL CANYON SPRING-43960
T.24N., R.51E.
(PORTIONS UNSURVEYED)

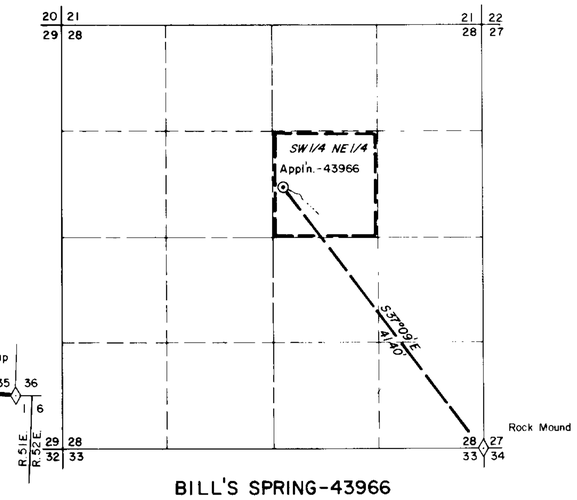

BILL'S SPRING-43966
T.24N., R.49E.

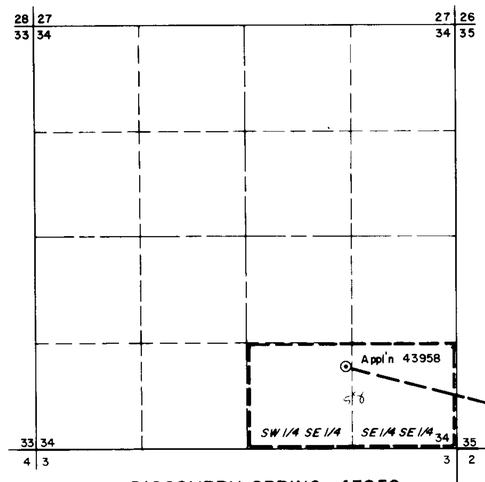

DISCOVERY SPRING-43958
T.27N., R.51E.

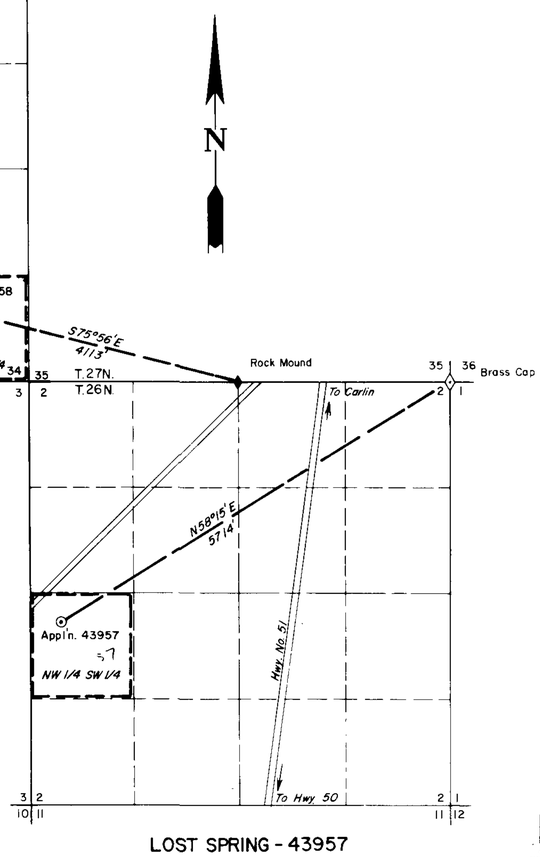

LOST SPRING - 43957
T.26N., R.51E.

43957 CERTIFICATE No. 11280 ISSUED 11/25/85
43958 CERTIFICATE No. 11992 ISSUED 3/25/88

43959 CERTIFICATE No. 13700 ISSUED 8-24-93
43960 CERTIFICATE No. 13701 ISSUED 8-24-93
43961 CERTIFICATE No. 13702 ISSUED 8-24-93
43962 CERTIFICATE No. 13703 ISSUED 8-24-93
43963 CERTIFICATE No. 13704 ISSUED 8-24-93
43964 CERTIFICATE No. 13705 ISSUED 8-24-93
43965 CERTIFICATE No. 13706 ISSUED 8-24-93
43966 CERTIFICATE No. 13707 ISSUED 8-24-93

ALL BEARINGS TO THIS TIE
Brass Cap
T.24N.
T.23N.
R.51E.
R.52E.

STATE OF NEVADA }
COUNTY OF ELKO } ss.

I, William A. Nisbet, being first duly sworn, depose and say that this map, consisting of one sheet, has been correctly drawn to the designated scale from bearing & distance calculations to a tie using U.S.G.S. topographical maps, survey plats, survey notes and field verification; made under my supervision and direction, on the 20 day of OCTOBER, 1981; that it truly and correctly represents the proposed location and extent of the works used to divert water from SPRINGS in EUREKA COUNTY by FRANK PAXTON & FAMILY for STOCKWATER & DOMESTIC PURPOSES. That the proposed points of diversion, the approximate location and size of the diverting channel, all reservoirs or basins, the location and names of all other works which will cross or connect with the proposed works, and the boundary of all lands, showing by 40-acre subdivisions the areas proposed to be served, are fully and correctly designated thereon.

William A. Nisbet
STATE WATER RIGHT SURVEYOR NO. 448

Subscribed and sworn to before me this 30th day of Oct, 1981.
Notary Public in and for Elko County, Nevada.

Leora Bernadot

LEORA BERNADOT
Notary Public State of Nevada
Elko County, Nevada
Commission Expires May 2, 1982

BASIS OF BEARINGS: Magnetic North Declination of 17½ E.

0 1000' 2000' 3000' 4000' 5000'
SCALE: 1" = 1000'

43957

RECEIVED
NOV 2 1981
STATE ENGINEER'S OFFICE
ELKO OFFICE

FILED
NOV 2 1981
STATE ENGINEER'S OFFICE

NO	BY	DATE	DESCRIPTION	CHK'D	APP'D
REVISIONS					

DRAWN BY W.A.S | APPROVED BY WAN
JOB NO 2236-001 | DATE 10/81

MAP
TO ACCOMPANY APPLICATION TO
APPROPRIATE WATER
FOR STOCKWATER & DOMESTIC
BY FRANK PAXTON & FAMILY
FROM SPRINGS

CHILTON ENGINEERING
421 COURT STREET ELKO, NEVADA
W81042

43966 43965 43964 43963 43962 43961 43960 43959 43958 43957