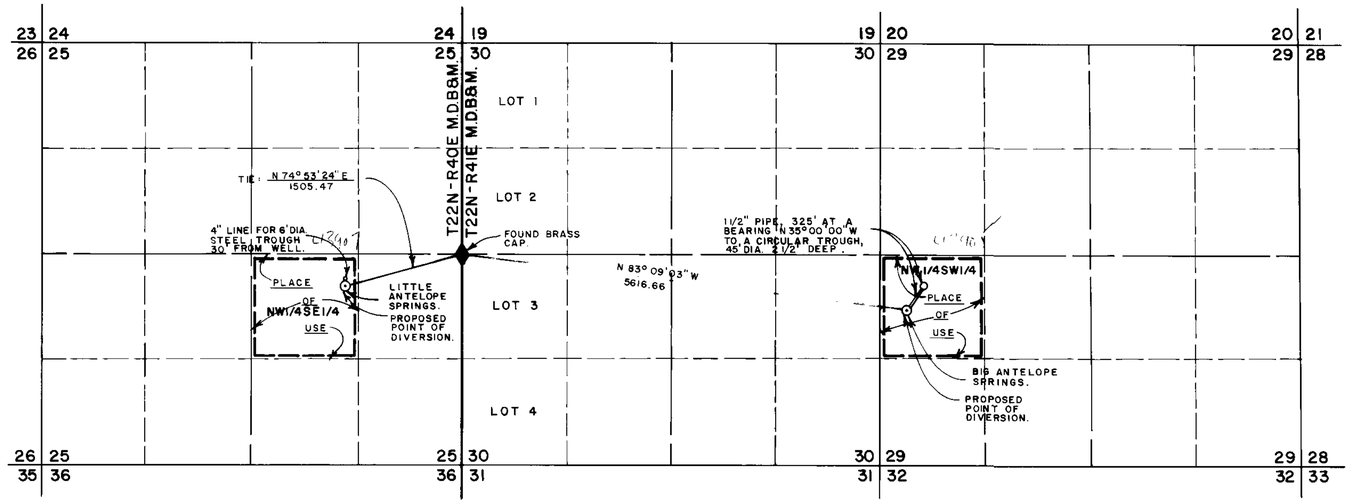

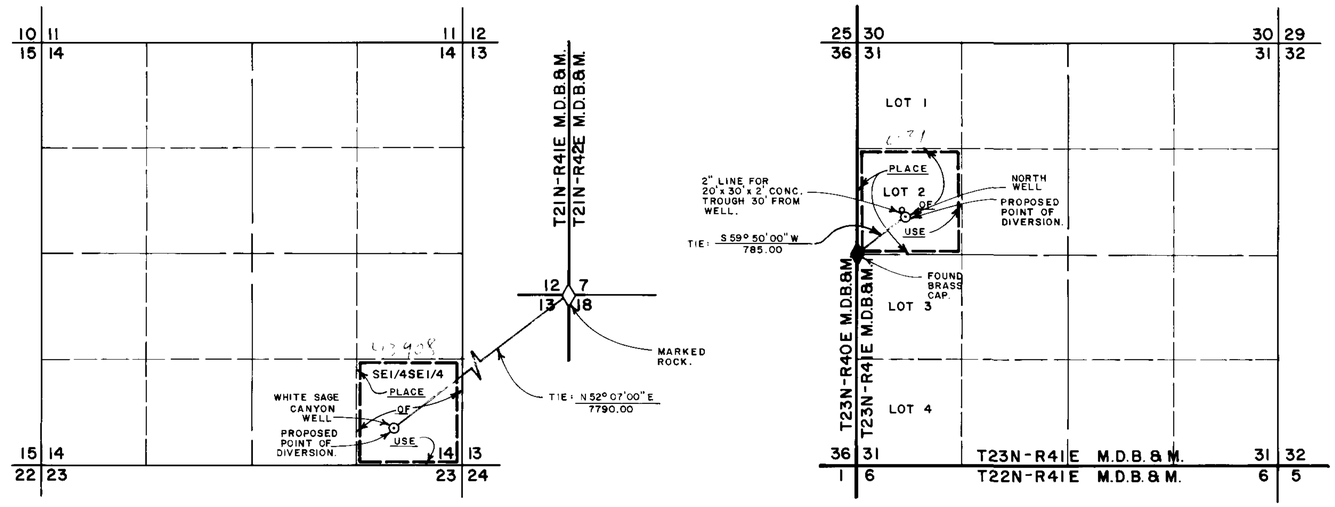

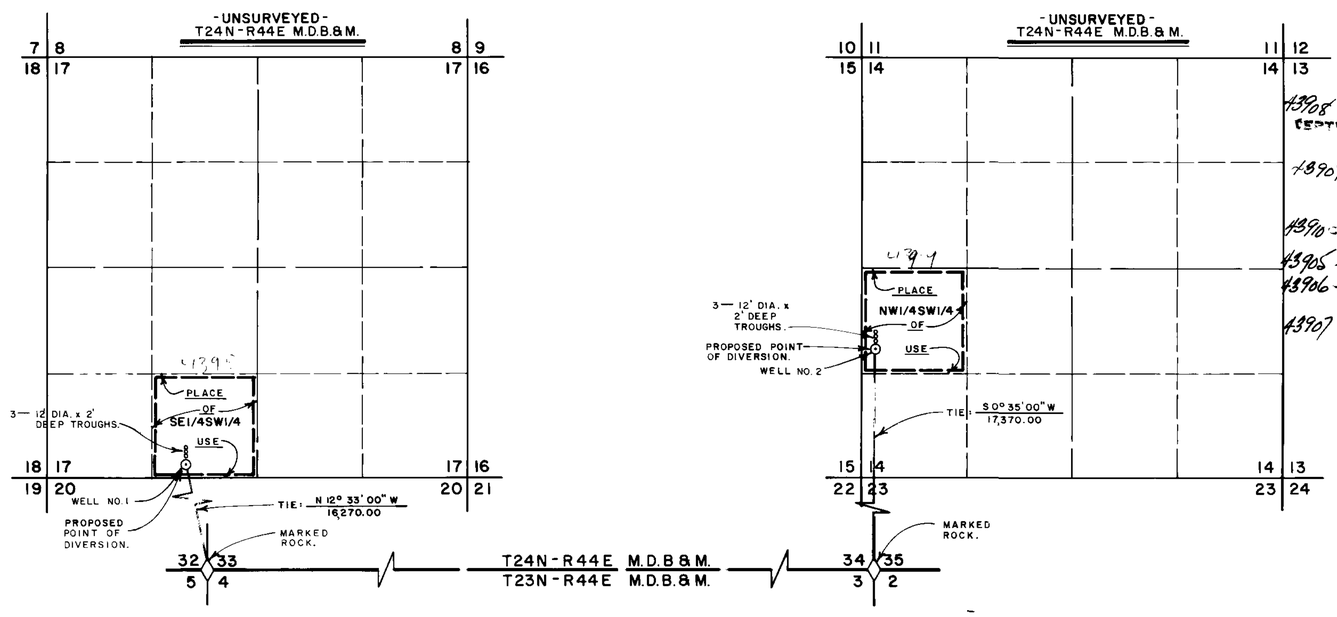

Basis of Bearing: True North using a magnetic declination of 17° 30' 00" East.

STATE OF NEVADA
COUNTY OF ELKO } S.S.

I, Alan S. Boyack, being first duly sworn, depose and say that this map, consisting of one sheet, has been correctly drawn to the designated scale from field notes of a survey made under my supervision and direction, between the 8th day of June, and the 9th day of June, 1981; that it truly and correctly represents the proposed location and extent of the works used to divert water from springs and underground in Lander County by Paul Inchauspe for stockwater purposes. That the proposed point of diversion, the approximate location and size of the diverting channel, all reservoirs or basins, the location and names of all other works which will cross or connect with the proposed works, and the boundary of all lands, showing by 40-acre subdivision, are correctly designated thereon.

Alan S. Boyack
State Water Right Surveyor No. 358

Subscribed and Sworn to before me this 15th day of June, 1981.

Linda L. Reynolds
Notary Public in and for Elko County, Nevada

43908 CERTIFICATE NO. 12116 ISSUED 4/12/89
43909 CERTIFICATE NO. 11733 ISSUED 3/6/87
43910 CERTIFICATE NO. 12118 ISSUED 5/4/89
43905 CERTIFICATE NO. 12113 ISSUED 4/12/89
43906 CERTIFICATE NO. 12114 ISSUED 4/12/89
43907 CERTIFICATE NO. 12115 ISSUED 4/12/89

SCALE: 1" = 1000'
0 500 1000 2000 3000 4000 5000

43905-06,07,08,09

FILED
JUN 1 1981
STATE ENGINEER'S OFFICE

MAP
TO ACCOMPANY APPLICATION TO APPROPRIATE WATER FOR
STOCKWATER
BY
PAUL INCHAUSPE
FROM SPRINGS AND UNDERGROUND SOURCES

BOYACK SURVEYING ELKO, NEVADA W-81048

43910 43909 43908 43907 43906 43905