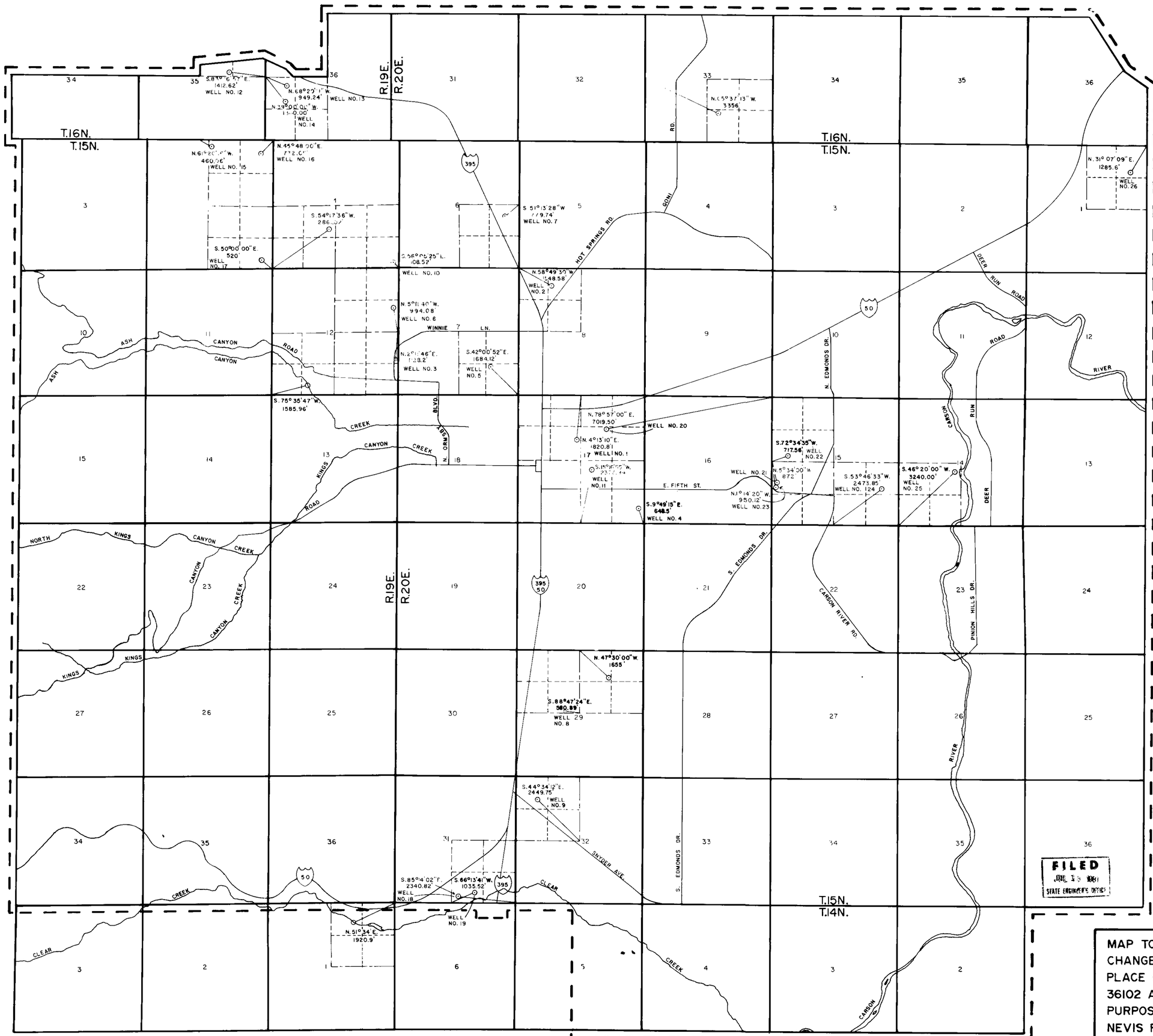

PROPOSED PLACE OF USE

I, JAMES P. HADDAN, BEING FIRST DULY SWORN, DEPOSE AND SAY THAT THIS MAP, CONSISTING OF 2 SHEET(S) HAS BEEN CORRECTLY DRAWN TO THE DESIGNATED SCALE FROM MAPS ON RECORD IN THE STATE ENGINEER'S OFFICE; THAT IT TRULY AND CORRECTLY REPRESENTS THE PROPOSED LOCATION AND EXTENT OF THE WORKS USED TO DIVERT WATER FROM UNDERGROUND SOURCES IN CARSON CITY COUNTY, BY THOMAS E. & Samuel A. Nevis FOR MUNICIPAL PURPOSES. THAT THE POINTS OF DIVERSION, THE LOCATION AND SIZE OF DIVERTING CHANNEL OR OTHER CONDUITS, THE PLACES AND MANNER OF USE, AND THE LOCATION AND NAMES OF ALL OTHER WORKS OR STREAMS WHICH ARE CROSSED BY, OR CONNECTED WITH THE SAID WORKS, ARE FULLY AND CORRECTLY DESIGNATED THEREON.

James P. Haddan
STATE WATER RIGHTS SURVEYOR NO. 575

SUBSCRIBED AND SWORN TO BEFORE ME THIS 8th DAY OF June, 1981.

Shirley B. Whitmore

SHIRLEY B. WHITMORE
NOTARY PUBLIC
CARSON CITY
State of Nevada
My Commission Expires June 3, 1982

SCALE – 1" = 2000'

2000 1500 1000 500 0 2000 4000 6000

FILED
JUN 15 1981
STATE ENGINEER'S OFFICE

MAP TO ACCOMPANY APPLICATIONS TO CHANGE THE POINT OF DIVERSION AND PLACE OF USE UNDER PERMIT NOS. 36101, 36102 AND 36103 FOR QUASI-MUNICIPAL & domestic PURPOSES BY THOMAS E. & SAMUEL A. NEVIS FROM UNDERGROUND SOURCES IN DOUGLAS CO. NEVADA

43862 43861 43860

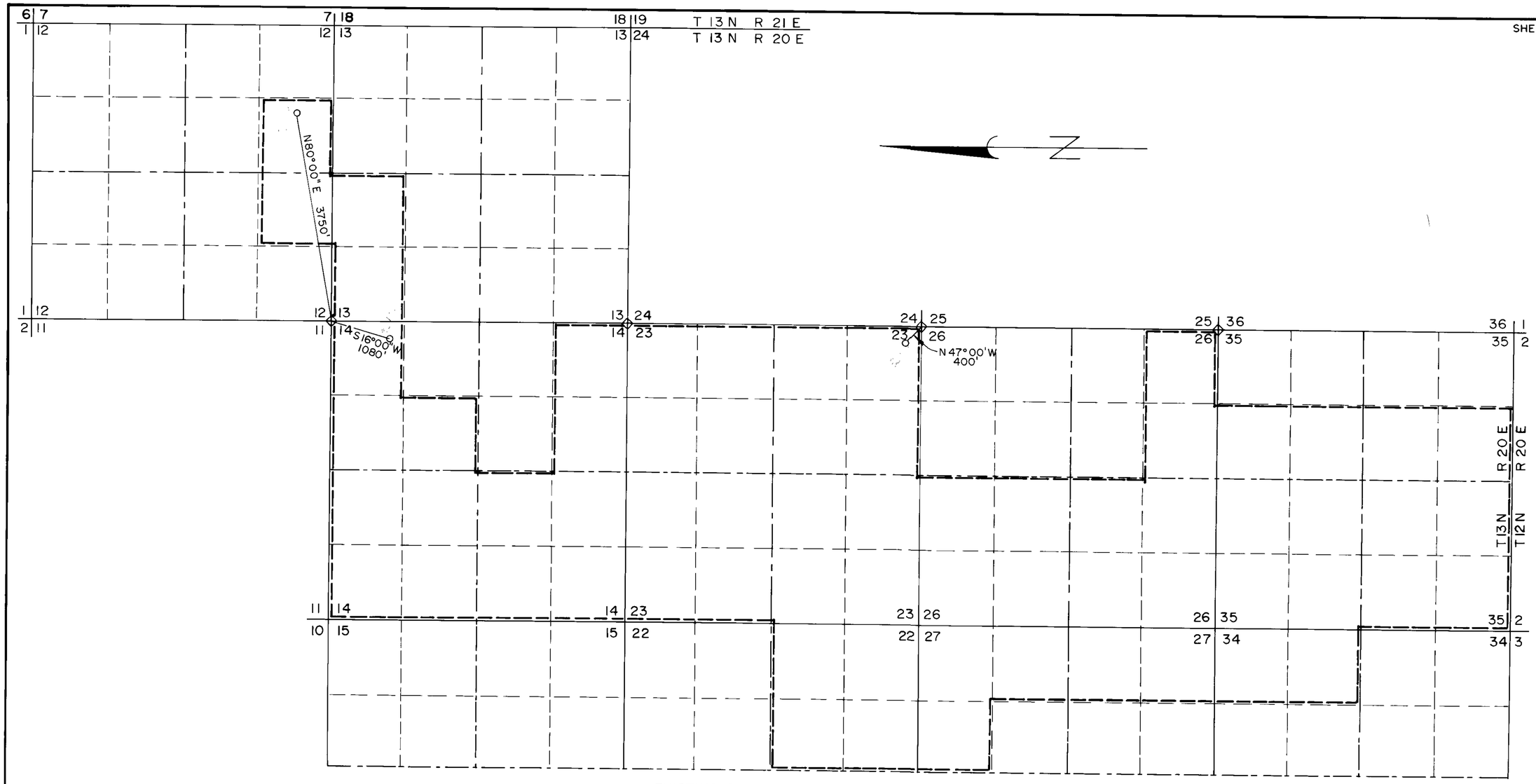

EXISTING PLACE OF USE AND POINTS OF DIVERSION

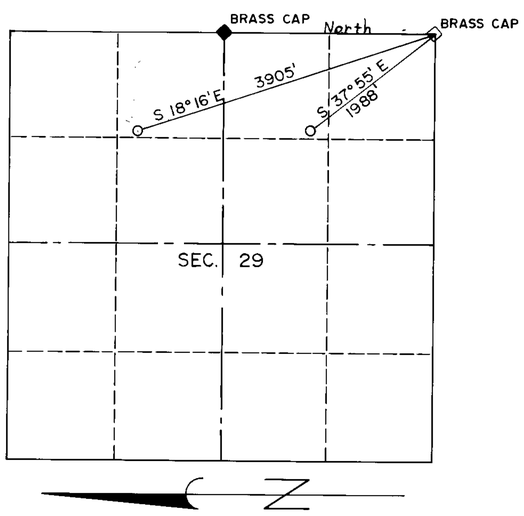

Basis of Bearing GLO Plat

T 14 N R 20 E M.D.B.& M.
PROPOSED POINTS OF DIVERSION

0 500 1000 2000 4000
1" = 1000'

MAP TO ACCOMPANY APPLICATIONS TO CHANGE THE POINT OF DIVERSION AND PLACE OF USE UNDER PERMIT NOS. 36101, 36102 AND 36103 FOR QUASI-MUNICIPAL PURPOSES BY THOMAS E. & SAMUEL A. NEVIS FROM UNDERGROUND SOURCES IN DOUGLAS CO. NEVADA

43862 43861 43860