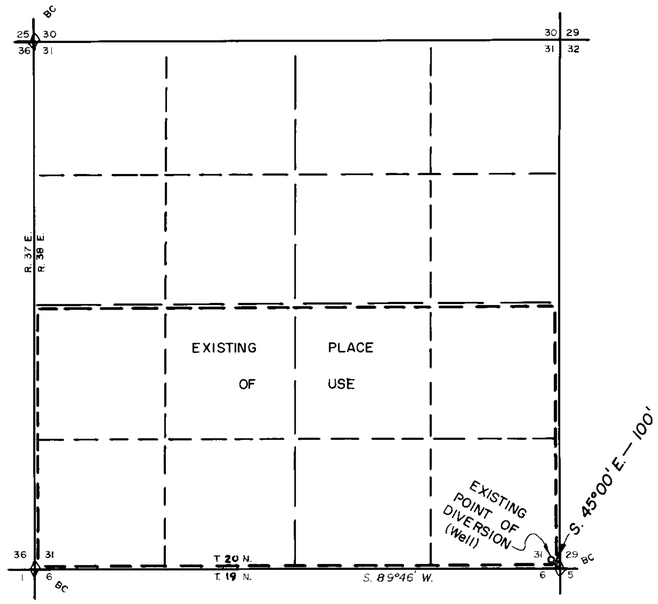

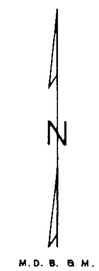

Basis of bearings shown on this map is Government plat dated June 1973.

STATE OF NEVADA
COUNTY OF WASHOE SS:

I, Ernest E. Muller, Sr., being first duly sworn, depose and say that this map, consisting of one sheet, has been correctly drawn to the designated scale from field notes of a survey made by me on the 19th day of May, 1980; that it truly and correctly represents the proposed location and extent of the works used to divert water from an underground source in Churchill County by Robert L. Polvi for irrigation and domestic purposes. That the proposed point of diversion, the approximate location and size of the diverting channel, all reservoirs or basins, the location and names of all other works which will cross or connect with the proposed works, and the boundary of all lands, showing by 40-acre subdivisions the areas proposed to be irrigated, are fully and correctly designated thereon.

State Water Right Surveyor No. 273

Subscribed and sworn to before me this 11th day of May, 1981.

Notary Public in and for Nevada

LORETTA L. TIFFANY
Notary Public - State of Nevada
Washoe County
My Appointment Expires Mar. 8, 1985

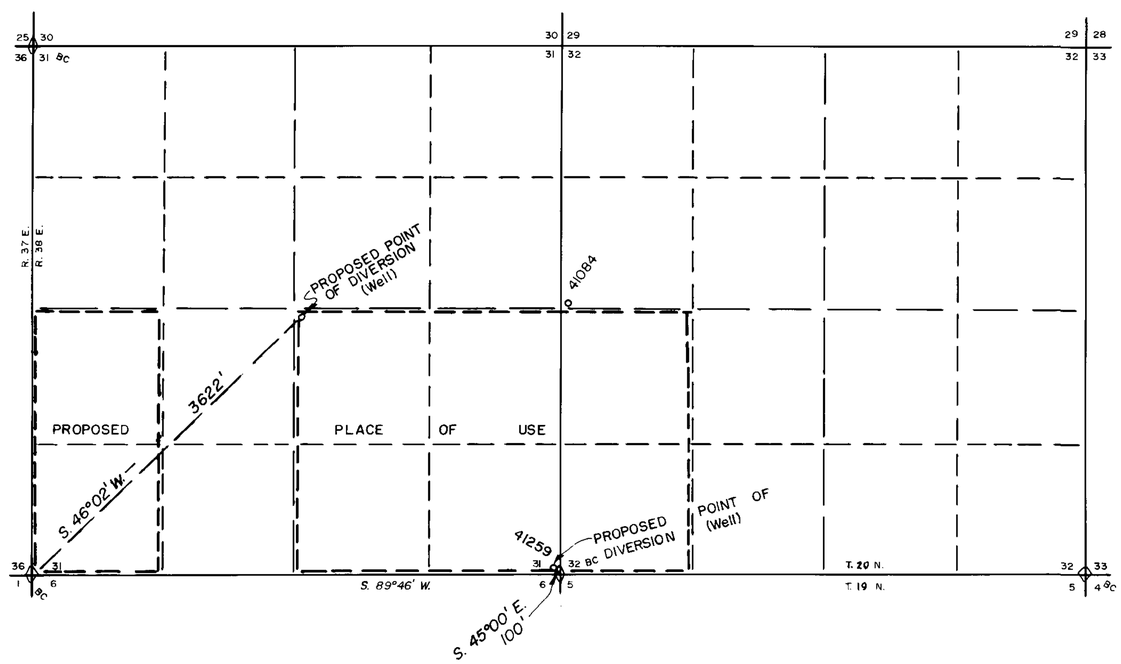

SCALE: 1 INCH = 800 FEET

800 0 1320 2640 3960 5280

43799

9 May 1981

MAP
TO ACCOMPANY APPLICATION TO CHANGE THE PLACE OF USE OF
APPLICATION No. 41259 BY
ROBERT L. POLVI
FOR
IRRIGATION AND DOMESTIC PURPOSES
FROM
AN UNDERGROUND SOURCE

BIG E, INC., 750 WEST PUEBLO ST., RENO, NEV., 89509 | 81.04.12.

FILED
STATE ENGINEER'S OFFICE

81.04.12.

43799