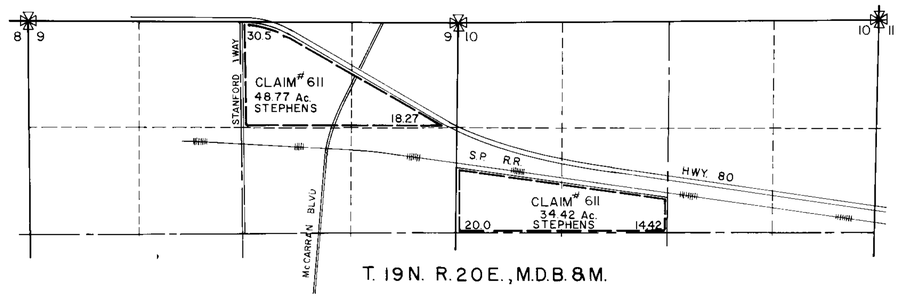

PLACE OF USE BEFORE TRANSFER

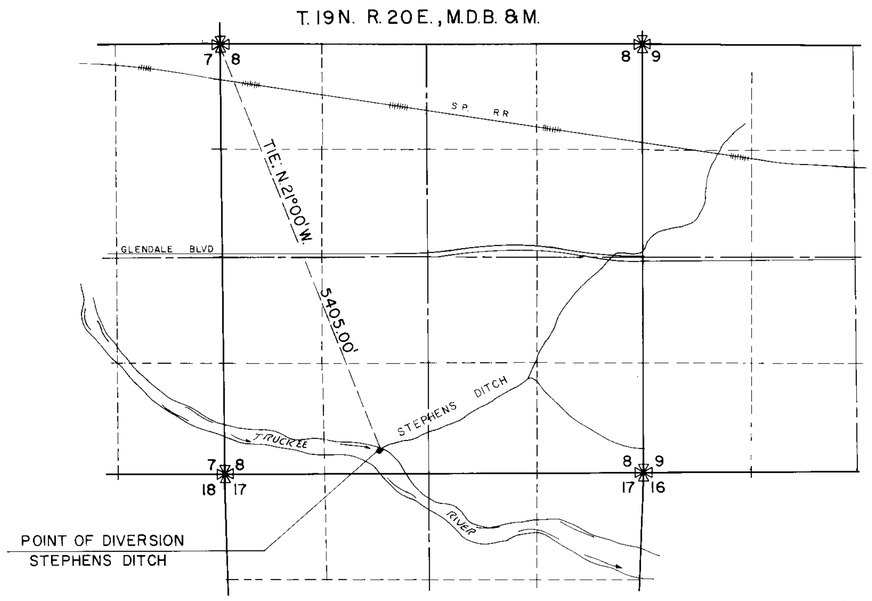

POINT OF DIVERSION
BEFORE TRANSFER
STEPHENS DITCH

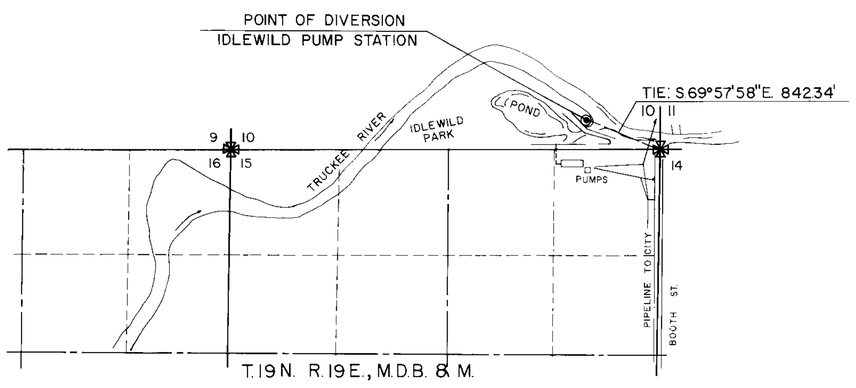

POINT OF DIVERSION AFTER TRANSFER
IDLEWILD PUMP STATION

STATE OF NEVADA
COUNTY OF WASHOE S.S.

I, RICHARD D. MOSER, BEING DULY SWORN DEPOSE AND SAY THAT THIS MAP, CONSISTING OF ONE SHEET HAS BEEN CORRECTLY DRAWN TO THE DESIGNATED SCALE, FROM DATA AVAILABLE IN THE OFFICE OF SIERRA PACIFIC POWER CO. AT RENO, NEVADA, THAT IT TRULY REPRESENTS THE PROPOSED CHANGES IN THE POINT OF DIVERSION, PLACE AND MANNER OF USE, OF THE WATERS FROM THE TRUCKEE RIVER IN WASHOE COUNTY, NEVADA, BY SIERRA PACIFIC POWER CO.

Richard D. Moser
STATE WATER RIGHT SURVEYOR # 453

ON May 20, 1981 PERSONALLY APPEARED BEFORE ME A NOTARY PUBLIC, RICHARD D. MOSER WHO ACKNOWLEDGED THAT HE EXECUTED THE WITHIN INSTRUMENT.

Gregory Bennett

PLACE OF USE AFTER TRANSFER

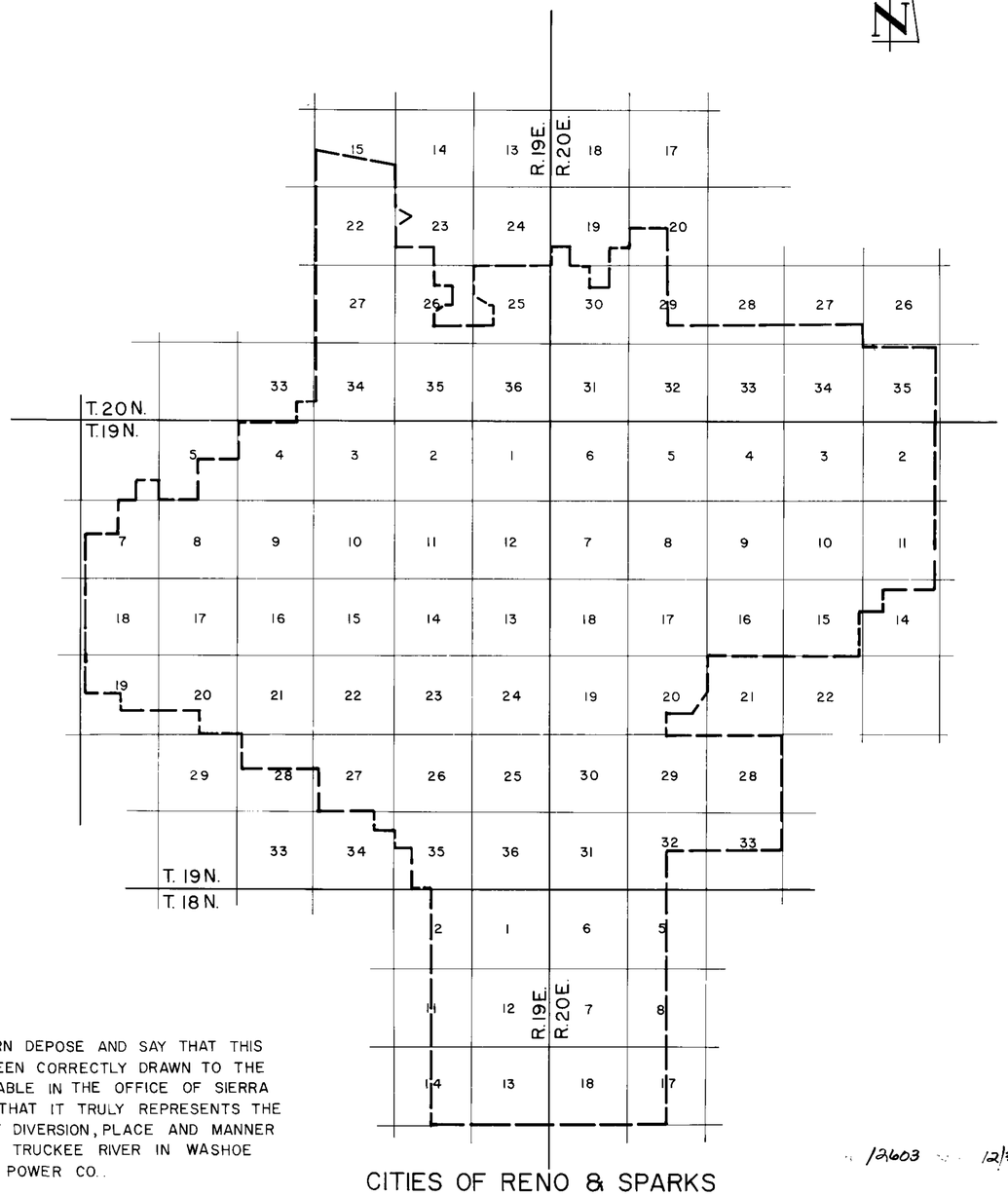

CITIES OF RENO & SPARKS
AND CONTIGUOUS AREAS

1" = 1 Mile

12/2603 12/31/90

500 2000 4000
0 1000 3000
Scale 1" = 1000'

FILED
JUL 2 1981
STATE ENGINEER'S OFFICE

MAP
TO ACCOMPANY APPLICATION TO CHANGE THE POINT OF DIVERSION, PLACE OF USE AND MANNER OF USE FROM IRRIGATION TO MUNICIPAL, INDUSTRIAL & DOMESTIC BY SIERRA PACIFIC POWER CO. FOR WATERS OF THE TRUCKEE RIVER

66969 43772