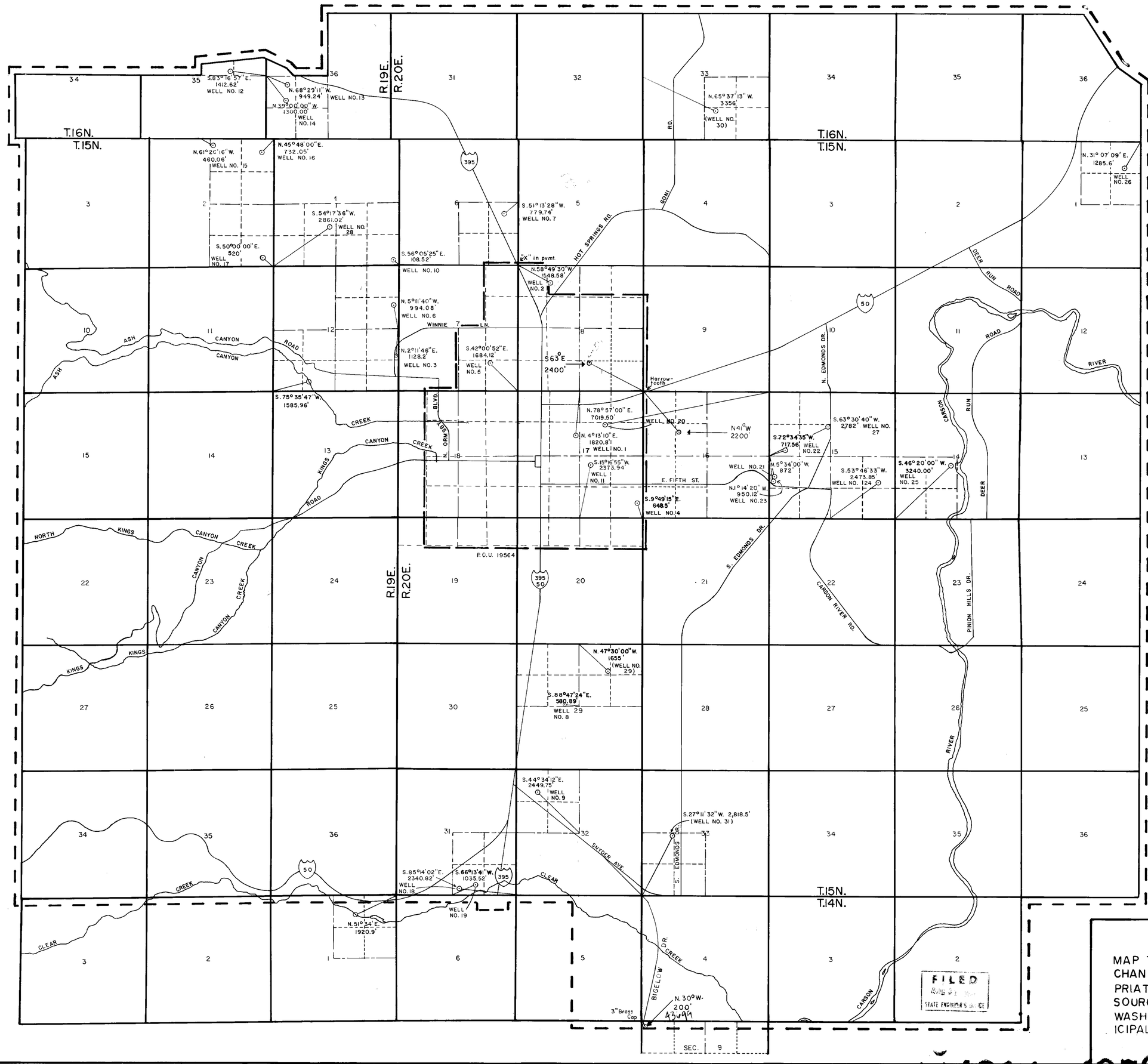

I, JAMES P. HADDAN, BEING FIRST DULY SWORN, DEPOSE AND SAY THAT THIS MAP, CONSISTING OF 2 SHEET(S) HAS BEEN CORRECTLY DRAWN TO THE DESIGNATED SCALE FROM MAPS ON RECORD IN THE STATE ENGINEER'S OFFICE AND FIELD NOTES OF A SURVEY MADE UNDER MY SUPERVISION AND DIRECTION, BETWEEN THE 3rd DAY OF AUGUST, AND THE 13th DAY OF AUGUST, 1981; THAT IT TRULY AND CORRECTLY REPRESENTS THE PROPOSED LOCATION AND EXTENT OF THE WORKS USED TO DIVERT WATER FROM UNDERGROUND SOURCES IN WASHOE AND CARSON CITY COUNTY, BY CARSON CITY FOR MUNICIPAL PURPOSES. THAT THE POINTS OF DIVERSION, THE LOCATION AND SIZE OF DIVERTING CHANNEL OR OTHER CONDUITS, THE PLACES AND MANNER OF USE, AND THE LOCATION AND NAMES OF ALL OTHER WORKS OR STREAMS WHICH ARE CROSSED BY, OR CONNECTED WITH THE SAID WORKS, ARE FULLY AND CORRECTLY DESIGNATED THEREON.

James P. Haddan

JAMES P. HADDAN
STATE WATER RIGHT SURVEYOR
#575

SUBSCRIBED AND SWORN TO BEFORE ME THIS 17th DAY OF August, 1981.

Shirley B. Whitcome

SHIRLEY B. WHITCOME
NOTARY PUBLIC
CARSON CITY
State of Nevada
My Commission Expires June 27, 1985

SCALE — 1" = 2000'

2000 1500 1000 500 0 2000 4000 6000

BASIS OF BEARING MAG. NORTH (17 1/2° E.)

MAP TO ACCOMPANY APPLICATION TO CHANGE a portion of 19564 manner & place of use & point of diversion AND APPLICATIONS TO APPROPRIATE WATER FROM UNDERGROUND SOURCES IN CARSON CITY AND WASHOE COUNTY, NEVADA, FOR MUNICIPAL PURPOSES BY CARSON CITY

81145 77336 60835 59893 54866 54865-T 48765 44311 43700 43699

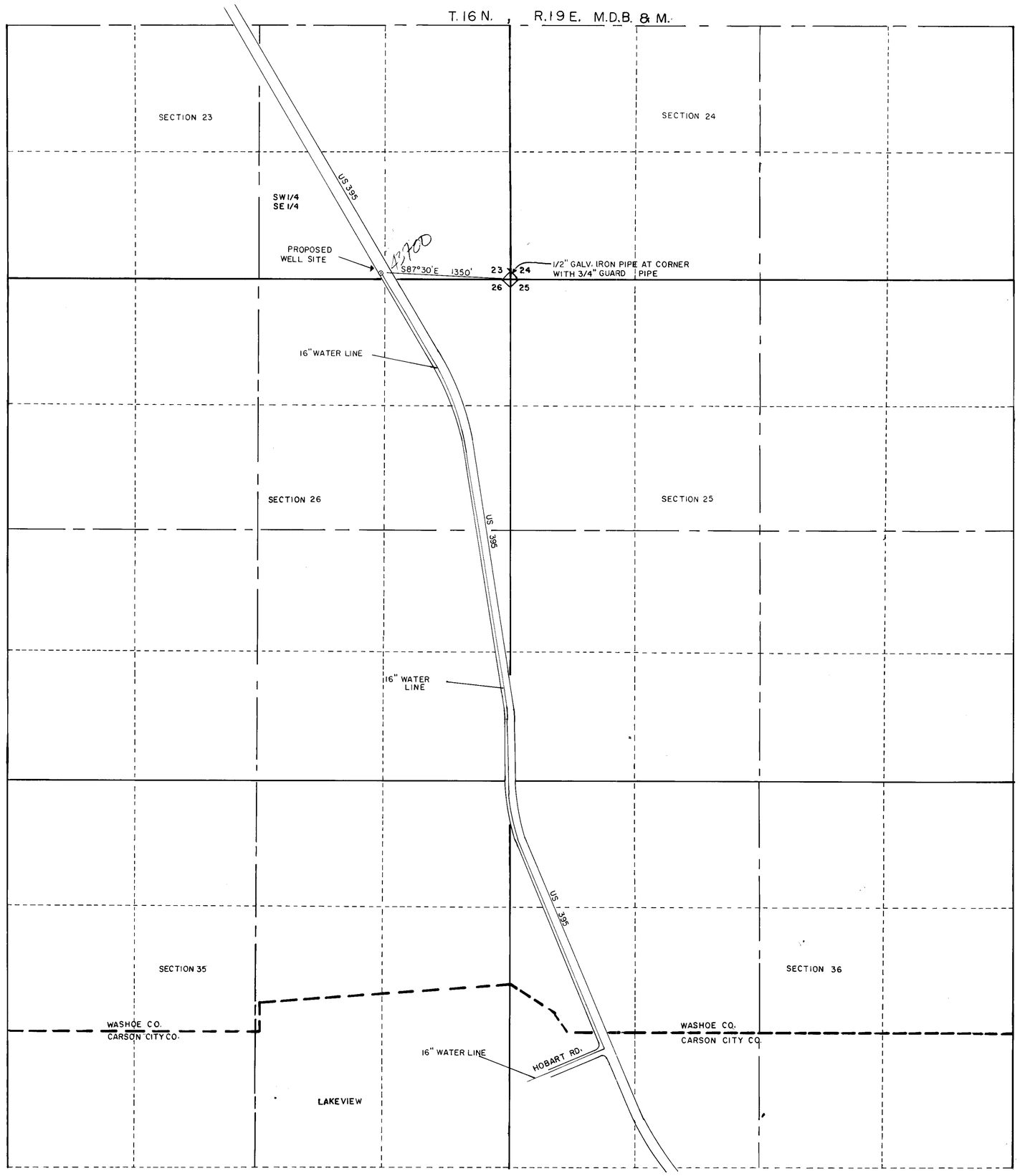

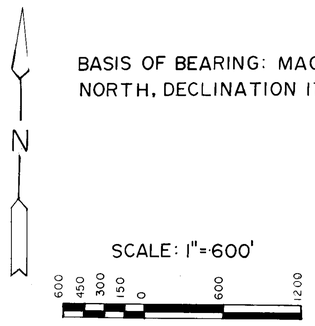

MAP TO ACCOMPANY APPLICATION TO CHANGE AND APPICATION TO APPROPRIATE WATER FROM UNDERGROUND SOURCES IN CARSON CITY AND WASHOE COUNTY, NEVADA, FOR MUNICIPAL PURPOSES BY CARSON CITY.

59893 54866 54865-T 48765 44311 43700 43699