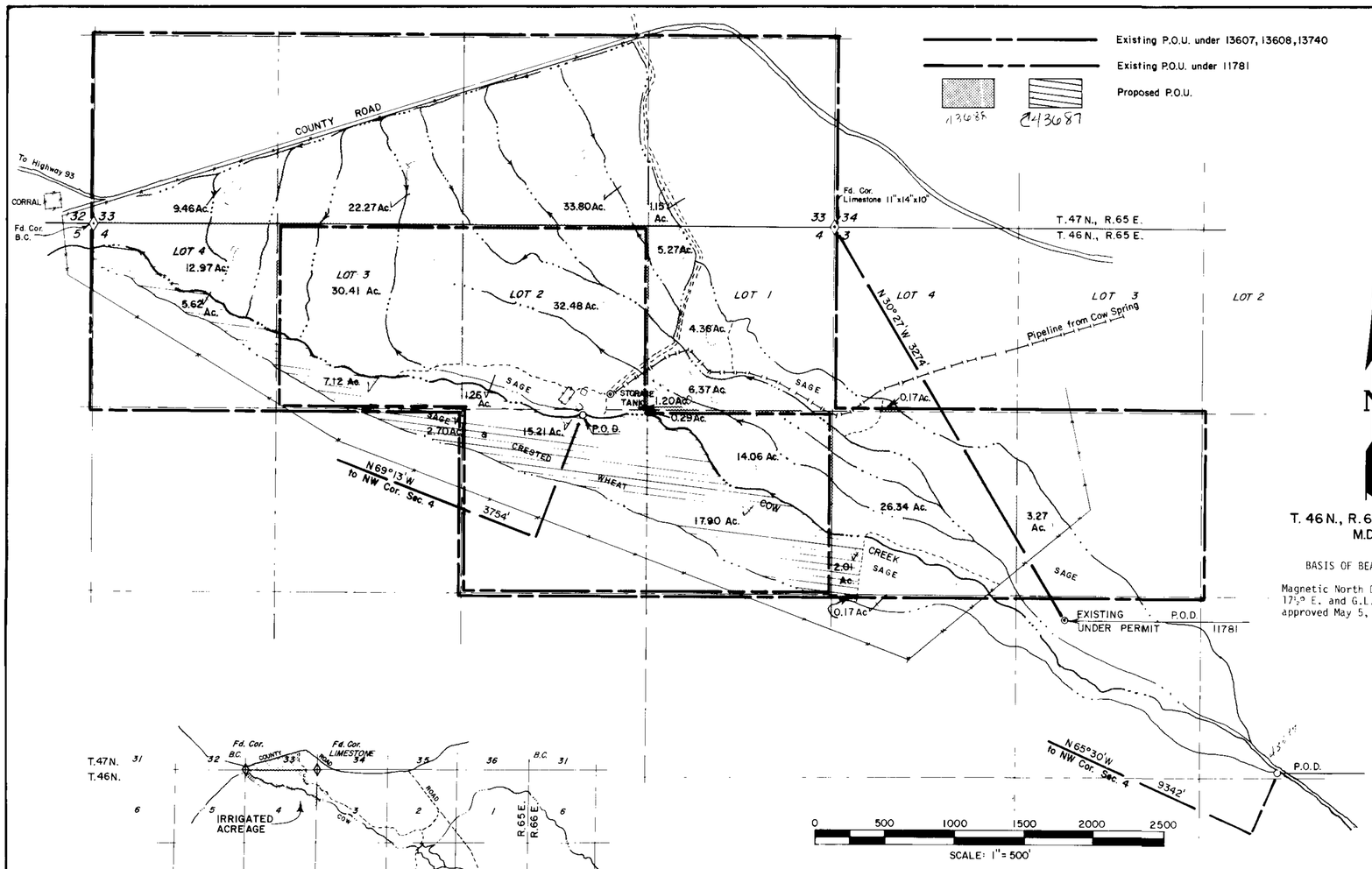

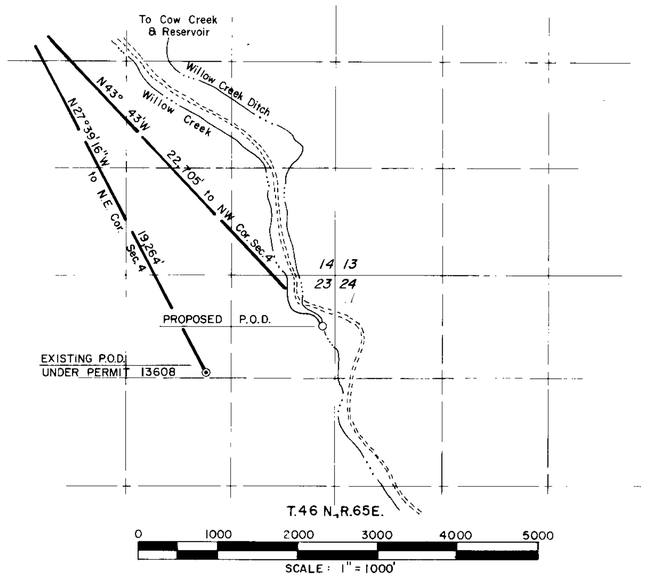

CULTURAL TABULATION					
Acreage	1/4 1/4	Section	T.N.	R.E.	Culture Description
9.46	SW SW	33	47	65	Harvest
22.27	SE SW	33	47	65	Harvest
33.80	SW SE	33	47	65	Harvest
1.15	SE SE	33	47	65	Harvest
12.97	Lot 4	4	46	65	Harvest
30.41	Lot 3	4	46	65	Harvest
33.68	Lot 2	4	46	65	Harvest
16.00	Lot 1	4	46	65	Harvest
0.29	SW NE	4	46	65	Harvest
14.06	SE NE	4	46	65	Harvest
0.17	Lot 4	3	46	65	Harvest
26.34	SW NW	3	46	65	Harvest
3.27	SE NW	3	46	65	Harvest
5.62	Lot 4	4	46	65	Diversified Pasture
7.12	Lot 3	4	46	65	Diversified Pasture
1.26	Lot 2	4	46	65	Diversified Pasture
2.70	SE NW	4	46	65	Diversified Pasture
15.21	SW NE	4	46	65	Diversified Pasture
17.90	SE NE	4	46	65	Diversified Pasture
2.01	SW NW	3	46	65	Diversified Pasture
0.17	NW SW	3	46	65	Diversified Pasture

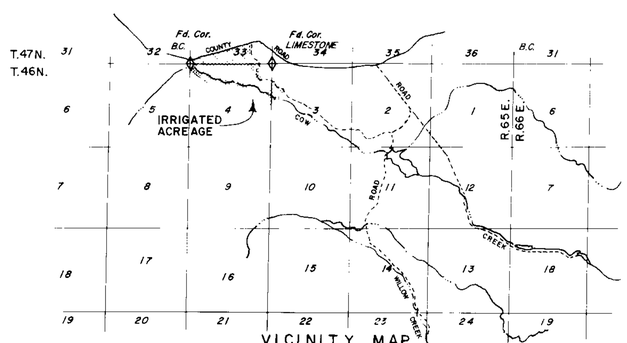

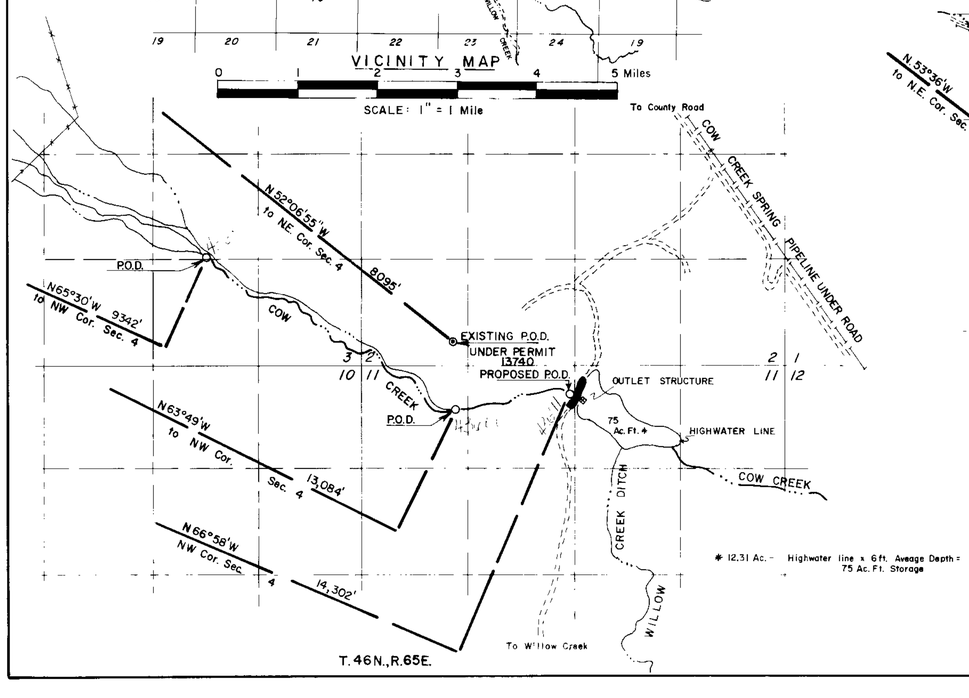

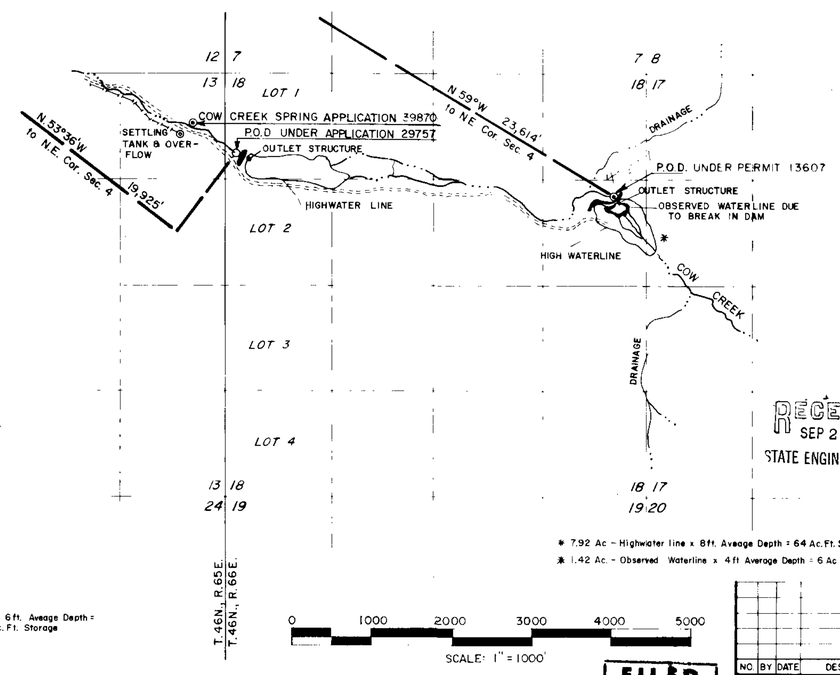

STATE OF NEVADA }
COUNTY OF ELKO } ss.

I, William A. Nisbet, being first duly sworn, depose and say that this map, consisting of one sheet, has been correctly drawn to the designated scale from U.S.G.S. quad maps, aerial photography and field notes of a survey made by me (or under my supervision and direction) on the 1st day of November, 1980; that it truly and correctly represents the proposed location and extent of the works used to divert water from COW & WILLOW CREEK, in ELKO COUNTY, by SALMON RIVER CATTLEMEN'S ASSOCIATION for IRRIGATION PURPOSES under Application Nos. 11781, 13607, 13608 & 13740. That the point of diversion, the location, size of the diverting channel, location and description of all measuring devices, the location and extent of lands owned or controlled or by the applicant upon which water applied for under Application Nos. 11781, 13607, 13608 & 13740 is used, together with the area and kind of culture in each 40-acre subdivision, and the location and names of all other works or streams which are [illegible] connected with said works are fully and correctly designated thereon.

REGISTERED LAND SURVEYOR — WILLIAM A. NISBET — STATE OF NEVADA

William A. Nisbet
STATE WATER RIGHT SURVEYOR NO. 44[illegible]

Notary Public State of Nevada
Elko County, Nevada
Commission expires May 2, 1982

Subscribed and sworn to before me this 31st day of Dec, 1980.
Notary Public in and for Elko County, Nevada.

RECEIVED
SEP 29 1981
STATE ENGINEER'S OFFICE

FILED
SEP 29 1981
STATE ENGINEER'S OFFICE

NO.	BY	DATE	DESCRIPTION	CHK'D	APP'D
			REVISIONS		

DRAWN BY W.A.S — APPROVED BY WAN
JOB NO 2180-001 — DATE DEC. 1980

MAP
TO ACCOMPANY PROOF OF BENEFICIAL USE UNDER PERMIT Nos. 11781, 13607, 13608, & 13740
FOR IRRIGATION PURPOSES
BY
SALMON RIVER CATTLEMEN'S ASSOCIATION, INC.
FROM COW & WILLOW CREEKS

CHILTON ENGINEERING
421 COURT STREET ELKO, NEVADA

W 80097 — 1/1

43691 43690 43689 43688 **43687**