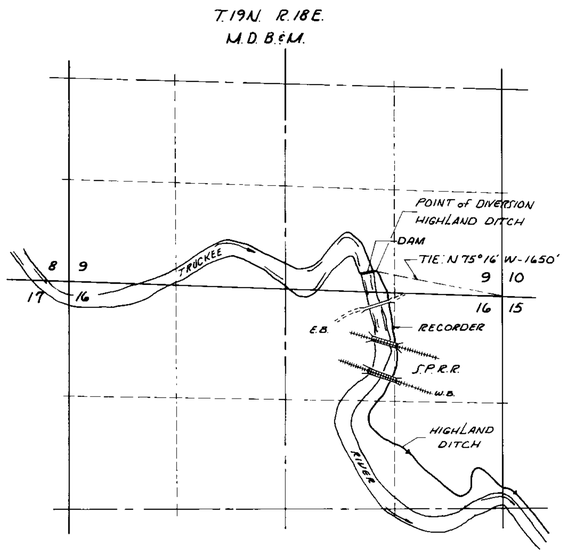

HIGHLAND DITCH
POINT OF DIVERSION
Before Transfer

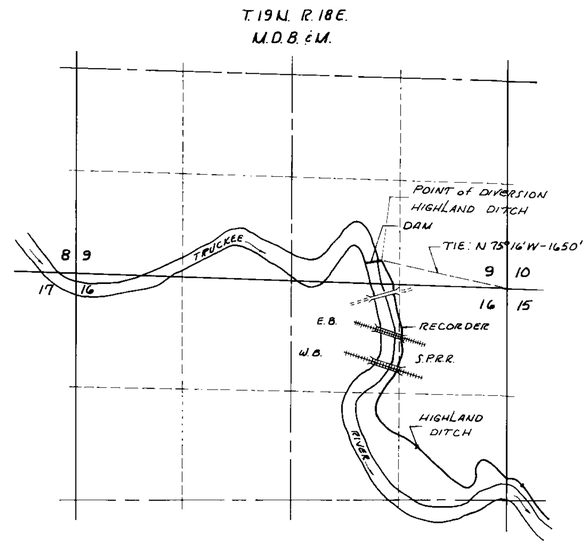

HIGHLAND DITCH
POINT OF DIVERSION
After Transfer

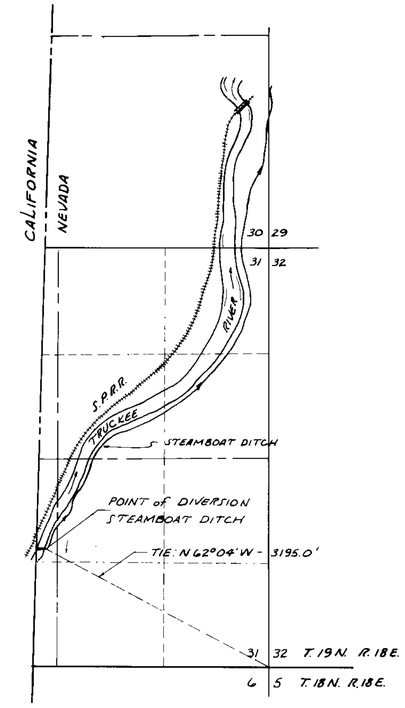

STEAMBOAT DITCH
POINT OF DIVERSION
After Transfer

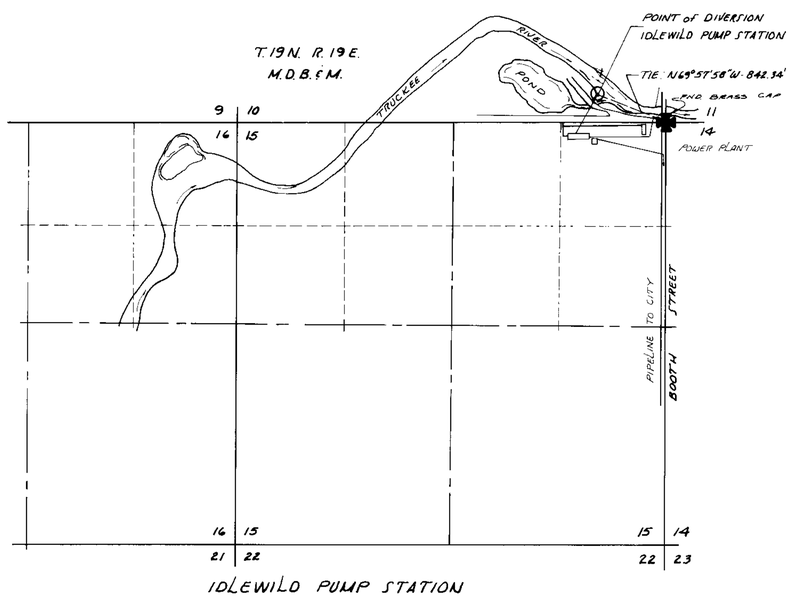

IDLEWILD PUMP STATION
POINT OF DIVERSION
After Transfer

BASIS OF BEARING IDLEWILD P.O.D.: CENTERLINE OF BOOTH ST. IDENTICAL WITH THE EAST BOUNDARY LINE OF SECTION 15, T.19N., R.19E., M.D.B.&M.

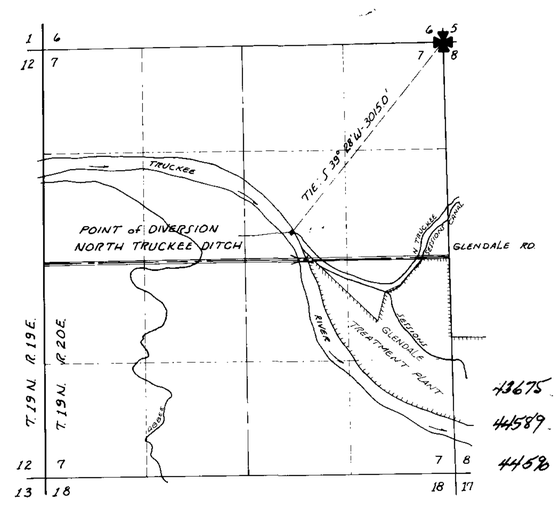

NORTH TRUCKEE DITCH
POINT of DIVERSION
After Transfer

STATE OF NEVADA
COUNTY OF WASHOE ss.

I, RICHARD D. MOSER, BEING FIRST DULY SWORN, DEPOSE AND SAY THAT THIS MAP, CONSISTING OF ONE SHEET, HAS BEEN CORRECTLY DRAWN TO THE DESIGNATED SCALE FROM THE DATA AVAILABLE IN THE OFFICE OF SIERRA PACIFIC POWER CO., RENO, NEVADA; THAT IT TRULY AND CORRECTLY REPRESENTS THE EXISTING AND PROPOSED POINTS of DIVERSION FROM THE TRUCKEE RIVER IN WASHOE Co., NEVADA BY SIERRA PACIFIC POWER CO.

Richard D. Moser

RICHARD D. MOSER
STATE WATER RIGHT SURVEYOR #453

ON May 4, 1981, PERSONALLY APPEARED BEFORE ME A NOTARY PUBLIC, RICHARD D. MOSER WHO ACKNOWLEDGED THAT HE EXECUTED THE WITHIN INSTRUMENT.

[illegible]

43675 ...TE No. 11849 ISSUED 4/13/87
44589 ...TE No. 11850 ISSUED 4/13/87
44590 ...TE No. 11851 ISSUED 4/13/87

0 500 1000 2000 3000 4000 5000
1"-1000'

43675

MAP
TO ACCOMPANY APPLICATION TO CHANGE THE POINT OF DIVERSION OF SIERRA PACIFIC POWER CO. RIGHTS CONTAINED IN ARTICLE V, PARAGRAPH 'A' OF THE TRUCKEE RIVER AGREEMENT OF JUNE 13, 1935

RECEIVED
'81 DEC 15 P4:49
STATE ENGINEERS OFFICE

FILED
DEC 15 1987
STATE ENGINEER'S OFFICE

44590 44589 43675