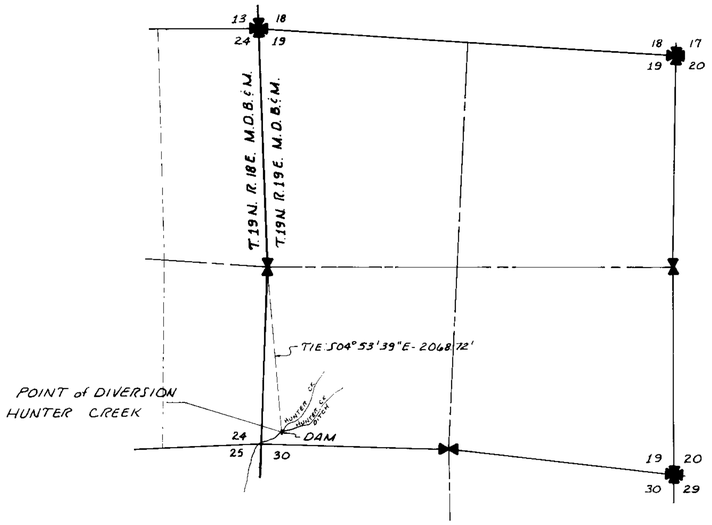

HUNTER CREEK DITCH
POINT of DIVERSION
Before Transfer

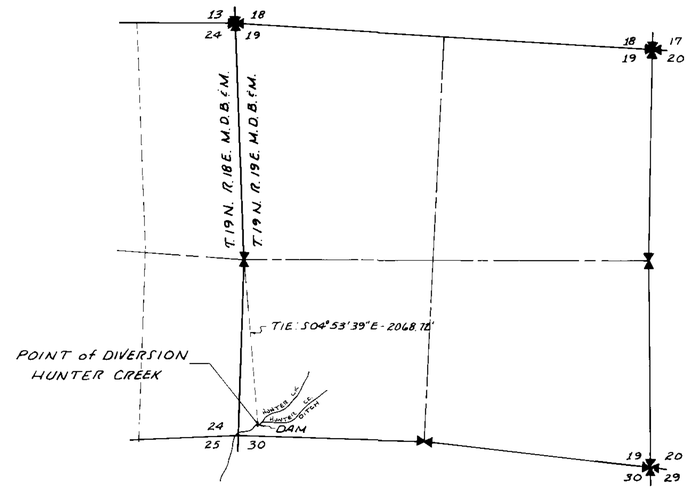

HUNTER CREEK DITCH
POINT of DIVERSION
After Transfer

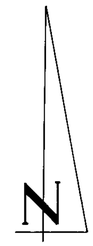

BASIS of BEARING: HUNTER CREEK DITCH-NEVADA STATE PLANE COORDINATE SYSTEM

STATE OF NEVADA
COUNTY OF WASHOE } S.S.

I, RICHARD D. MOSER, BEING FIRST DULY SWORN, DEPOSE AND SAY THAT THIS MAP, CONSISTING OF ONE SHEET, HAS BEEN CORRECTLY DRAWN TO THE DESIGNATED SCALE FROM THE DATA AVAILABLE IN THE OFFICE OF SIERRA PACIFIC POWER CO., RENO, NEVADA; THAT IT TRULY AND CORRECTLY REPRESENTS THE EXISTING AND PROPOSED POINTS of DIVERSION FROM HUNTER CREEK AND THE TRUCKEE RIVER IN WASHOE CO., NEVADA BY SIERRA PACIFIC POWER CO.

Richard D. Moser

RICHARD D. MOSER
STATE WATER RIGHT SURVEYOR #453

ON May 4, 1981, PERSONALLY APPEARED BEFORE ME A NOTARY PUBLIC, RICHARD D. MOSER WHO ACKNOWLEDGED THAT HE EXECUTED THE WITHIN INSTRUMENT.

Gregory [illegible]

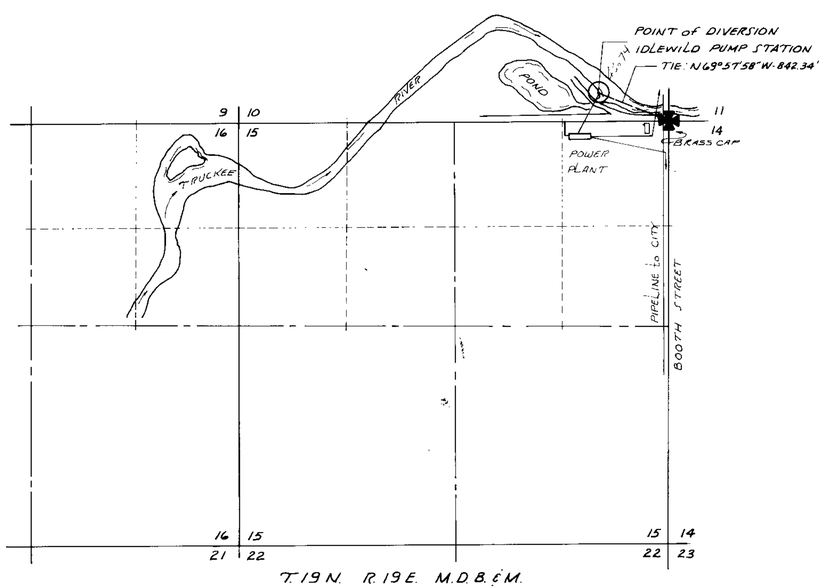

IDLEWILD PUMP STATION
POINT of DIVERSION
After Transfer

BASIS of BEARING IDLEWILD P.O.D.: CENTERLINE of BOOTH ST. IDENTICAL WITH THE EAST BOUNDARY LINE OF SECTION 15, T.19N., R.19E., M.D.B.&M.

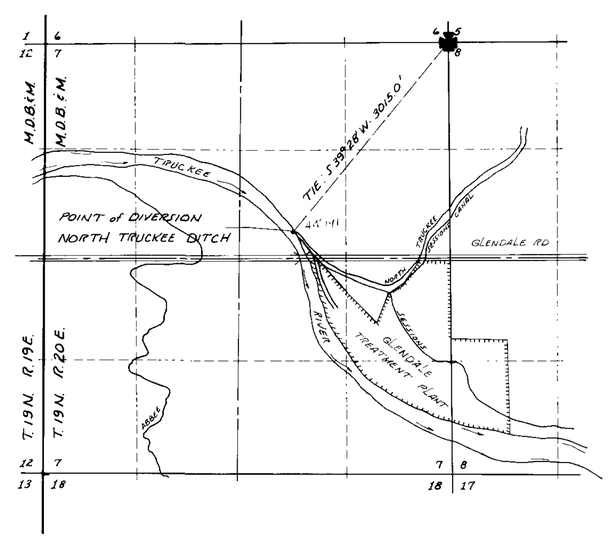

NORTH TRUCKEE DITCH
POINT of DIVERSION
After Transfer

NOTE:
FOUND SECTION CORNERS
FOUND 1/4 SECTION CORNERS

43674 12602 12/31/90
44591 12606 12/31/90

0 500' 1000' 2000' 3000' 4000'
1"-1000'

43674 44591

MAP
TO ACCOMPANY APPLICATION TO CHANGE THE POINT OF DIVERSION OF SIERRA PACIFIC POWER COMPANIES HUNTER CREEK RIGHTS UNDER CLAIM #726 "ORR DITCH DECREE"

STATE ENGINEERS OFFICE
RECEIVED
81 DEC 15 P4:49

FILED
DEC 15 1981
STATE ENGINEER'S OFFICE

44591 43674