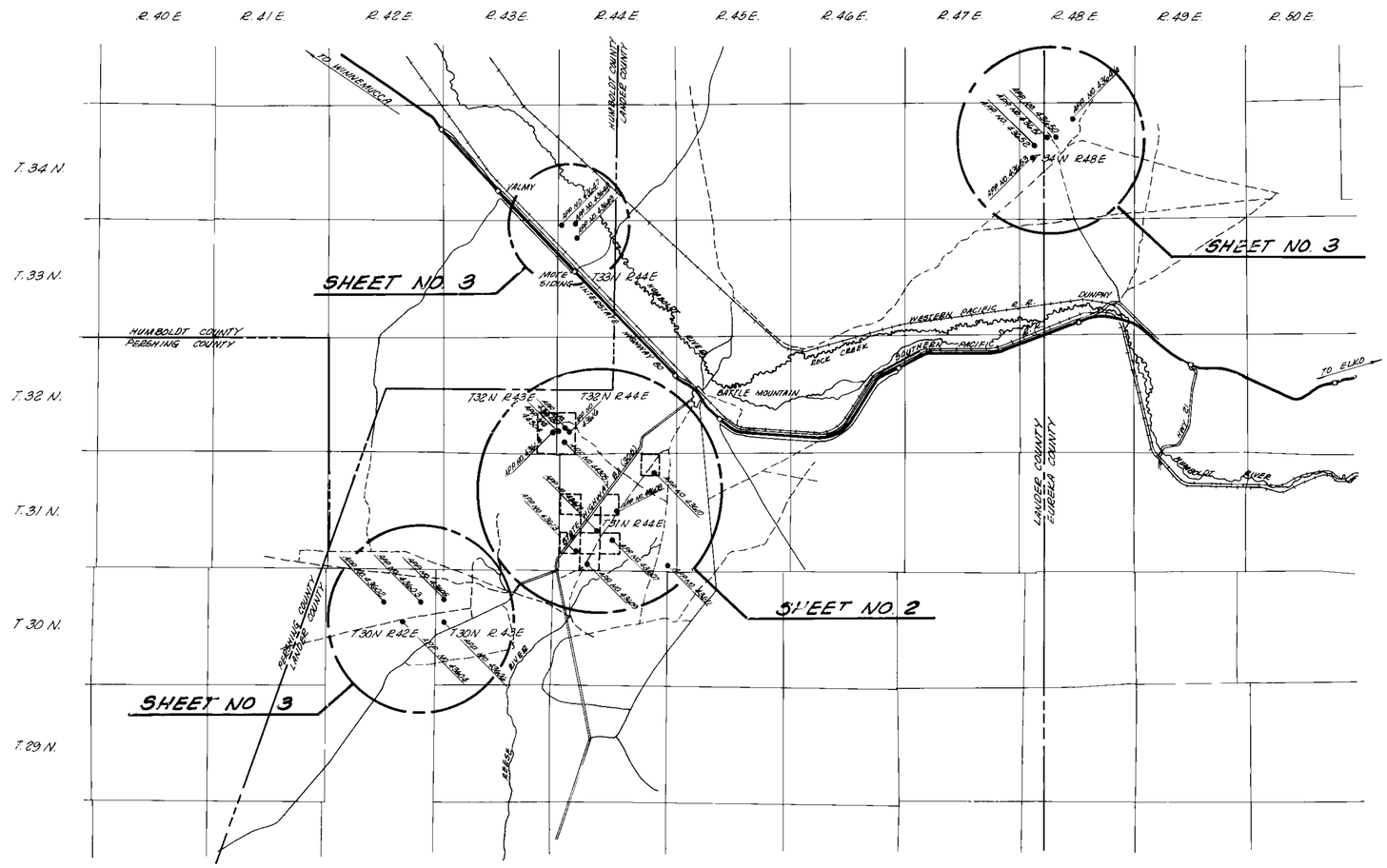

INDEX MAP

LEGEND

PLACE OF USE

APP. NO. 43607 POINT OF DIVERSION WITH APPLICATION NUMBER

STATE OF NEVADA
COUNTY OF WASHOE S.S.

I GEORGE W. BALL, JR. BEING FIRST DULY SWORN, DEPOSE AND SAY THAT THIS MAP, CONSISTING OF THREE SHEETS HAS BEEN DRAWN CORRECTLY TO THE DESIGNATED SCALES FROM FIELD NOTES OF A SURVEY MADE UNDER MY SUPERVISION DURING JANUARY 1982; THAT TRULY REPRESENTS THE PROPOSED LOCATION AND EXTENT OF WORKS TO BE USED TO DIVERT WATER FROM UNDERGROUND SOURCES IN HUMBOLDT, EUREKA AND LANDER COUNTIES IN NEVADA BY AMAX INC. FOR MINING, MILLING AND DOMESTIC PURPOSES. THAT THE PROPOSED POINTS OF DIVERSION, THE APPROXIMATE LOCATION OF DIVERTING PIPES AND THE BOUNDARY OF ALL LANDS WHEREIN THE WATERS ARE TO BE USED ARE FULLY AND CORRECTLY DESIGNATED THEREON.

George W. Ball, Jr.
GEORGE W. BALL, JR. STATE WATER RIGHT SURVEYOR NO. 409

SUBSCRIBED AND SWORN TO BEFORE ME THIS 15th DAY OF January, 1982.
NOTARY PUBLIC IN AND FOR WASHOE COUNTY, NEVADA.

Nedine Sullivan
NOTARY PUBLIC

SCALE: 1" = 4 MILES
5 0 5 10

FILED
JAN 19 1982
STATE ENGINEER'S OFFICE

'82 JAN 19 A10:51
STATE ENGINEER'S OFFICE

MAP TO ACCOMPANY APPLICATION
TO APPROPRIATE WATER
FOR
MINING, MILLING AND DOMESTIC
BY
AMAX INC.
FROM UNDERGROUND SOURCES
SHEET NO. 1 OF 3 SHEETS

45251
45250
44305
44304

43651 43650 43649 43648 43647 43646 43616 43615 43614 43613 43612 43611 43610 43609 43608 43607 43606 43605 43604 43603 43602

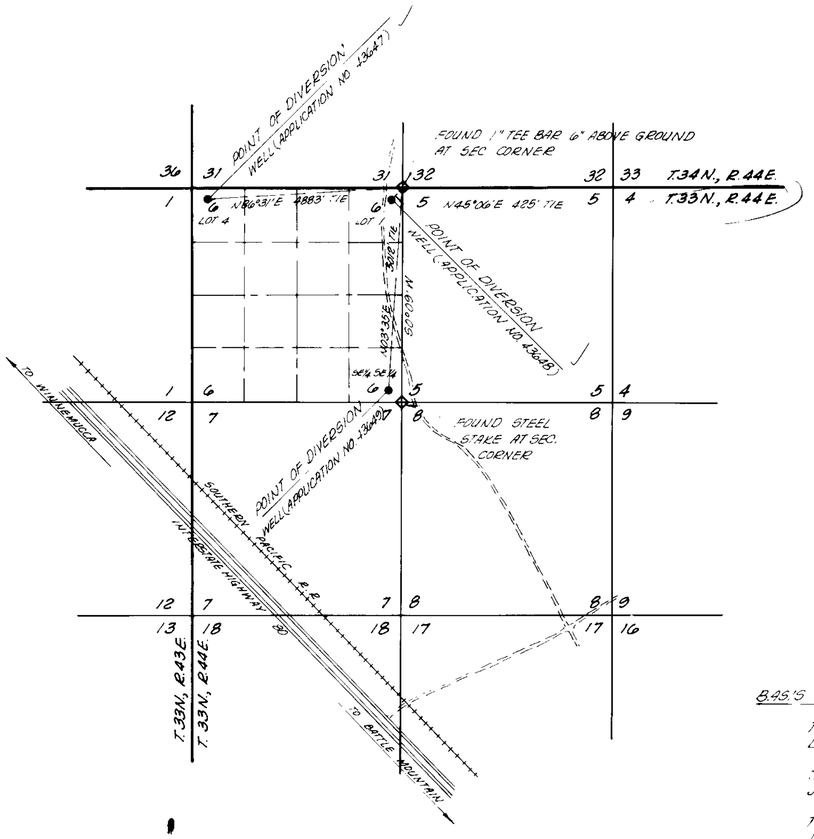

BASIS OF BEARINGS:

T. 33 N., R. 44 E. - GLO SURVEY DATED DEC 3, 1893

T. 30 N., R. 43 E. - GLO SURVEY DATED JUNE 30, 1970

T. 34 N., R. 48 E. - MAGNETIC DECLINATION 17°45' E.

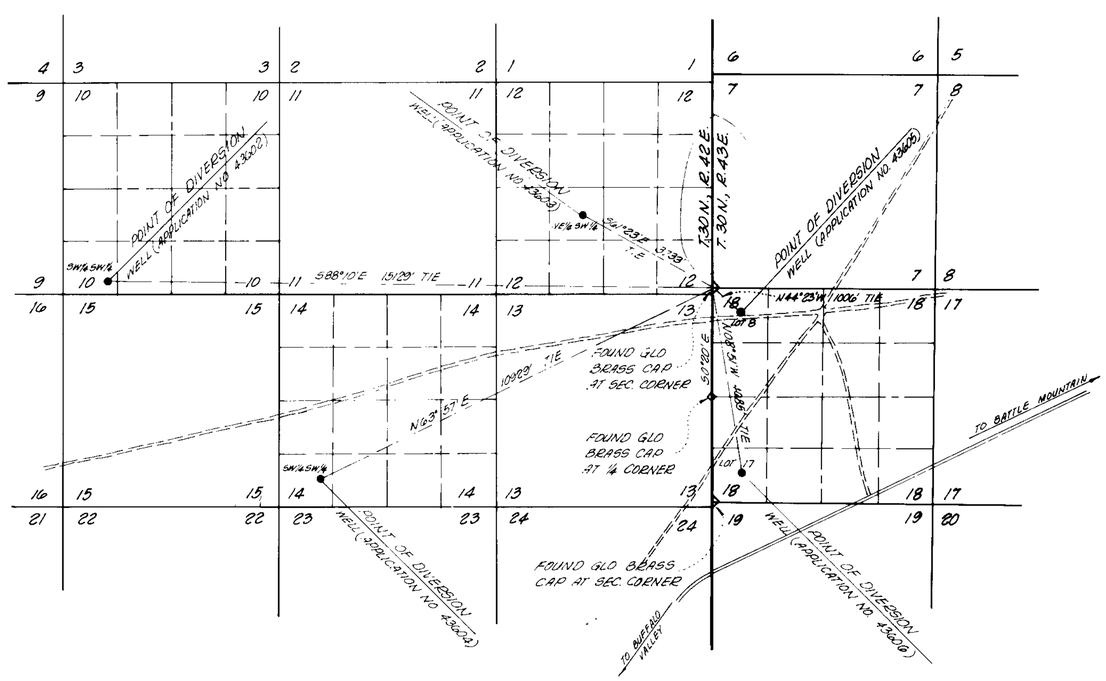

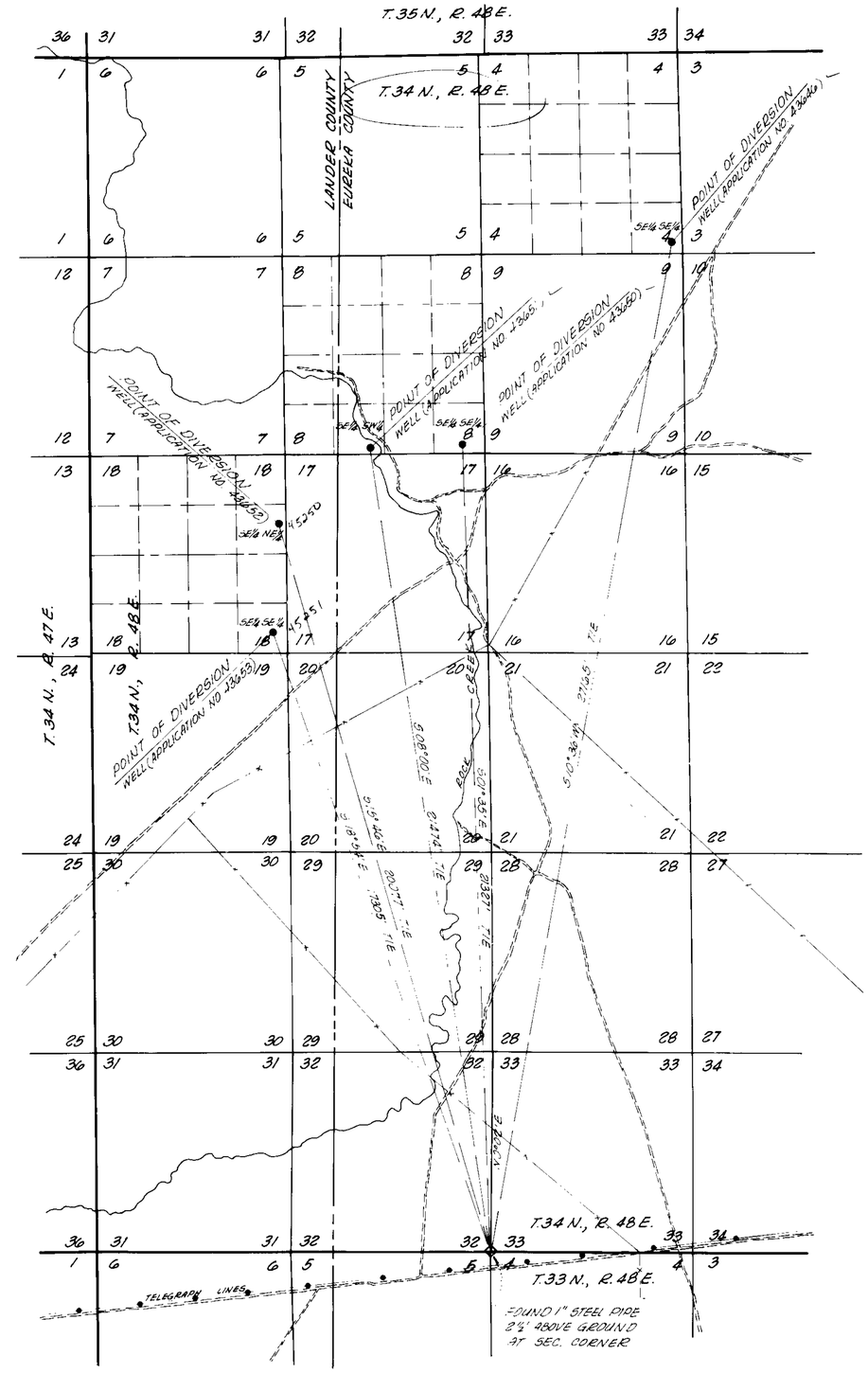

SCALE 1" = 2000'

0 5000 10000

FILED
JAN 19 1982
STATE ENGINEER'S OFFICE

43602 - 4

'82 JAN 19 A10:51
RECEIVED
STATE ENGINEERS OFFICE

MAP TO ACCOMPANY APPLICATION
TO APPROPRIATE WATER
FOR
MINING, MILLING AND DOMESTIC
BY

AMAX INC.

FROM UNDERGROUND SOURCES

SHEET NO. 3 OF 3 SHEETS

45251 45250 43651 43650 43649 43648 43647 43646 43606 43605 43604 43603 43602 **43602**

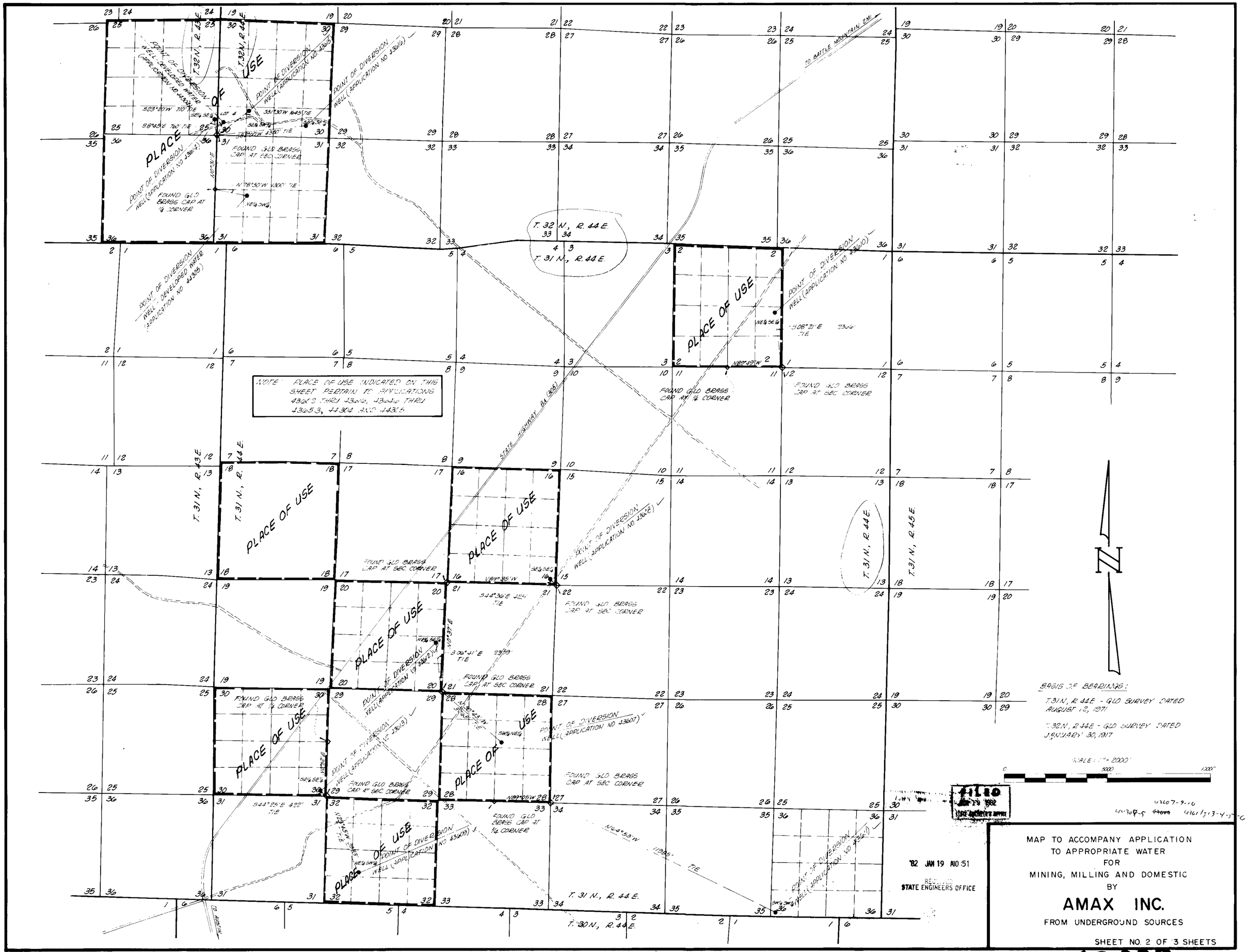

Filed
JAN 19 1982
State Engineer's Office

'82 JAN 19 A10:51
RECEIVED
STATE ENGINEERS OFFICE

43607-9-10
44308-5 ~~44309~~ 43611/13-4-5-6

MAP TO ACCOMPANY APPLICATION
TO APPROPRIATE WATER
FOR
MINING, MILLING AND DOMESTIC
BY

AMAX INC.

FROM UNDERGROUND SOURCES

SHEET NO. 2 OF 3 SHEETS

44305 44304 43616 43615 43614 43613 43612 43611 43610 43609 43608 43607 **43602**