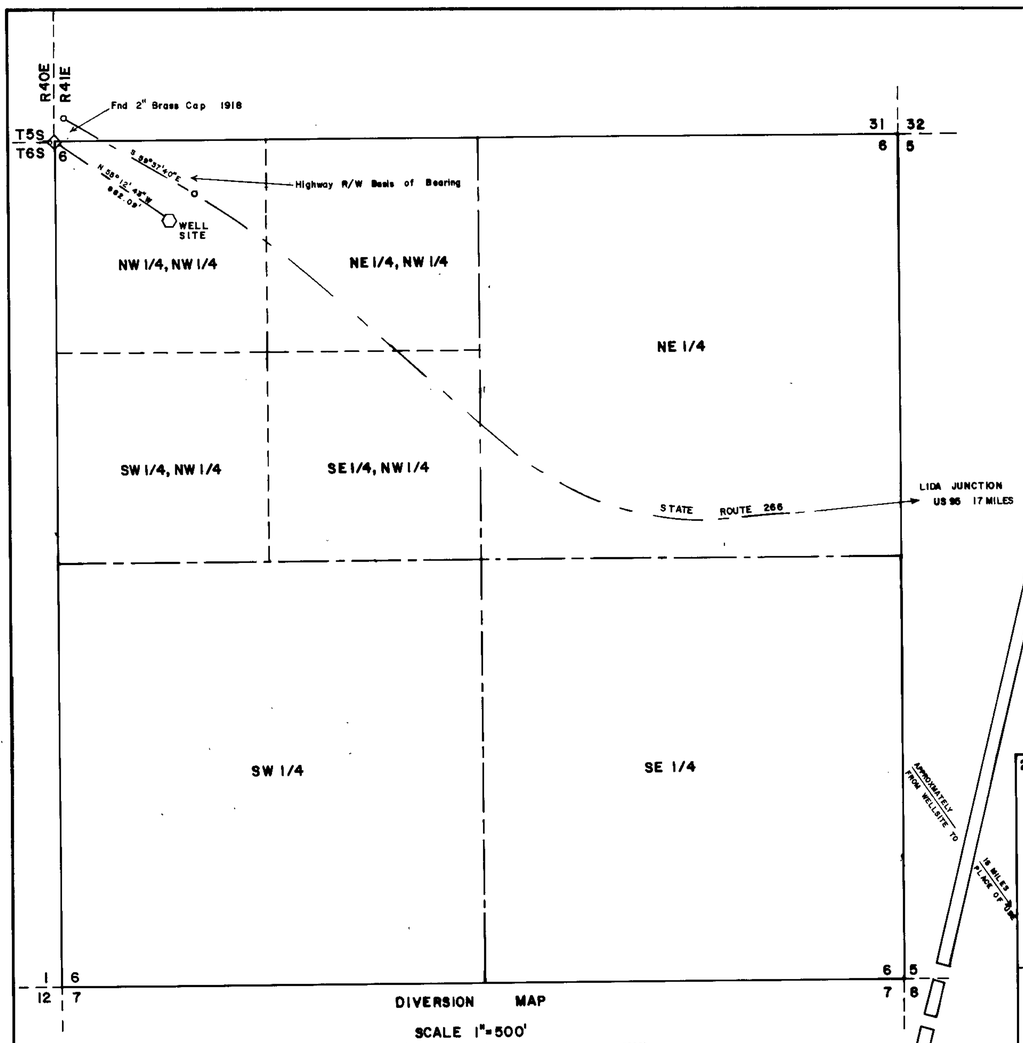

DIVERSION MAP

SCALE 1"=500'

0 100' 200' 500' 1000' 2000' 3000'

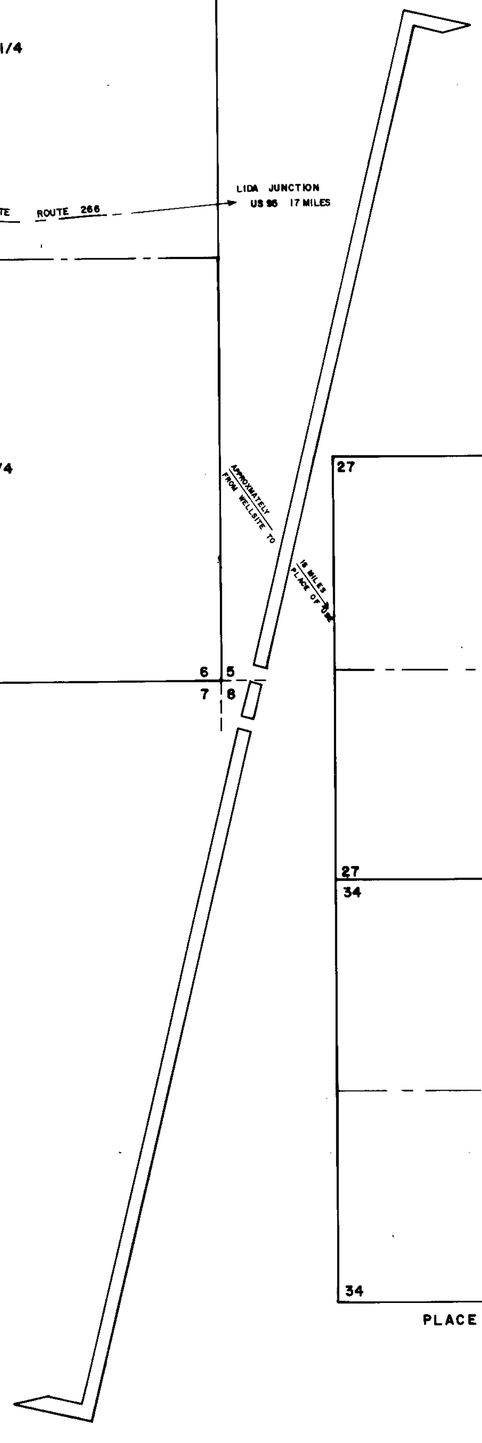

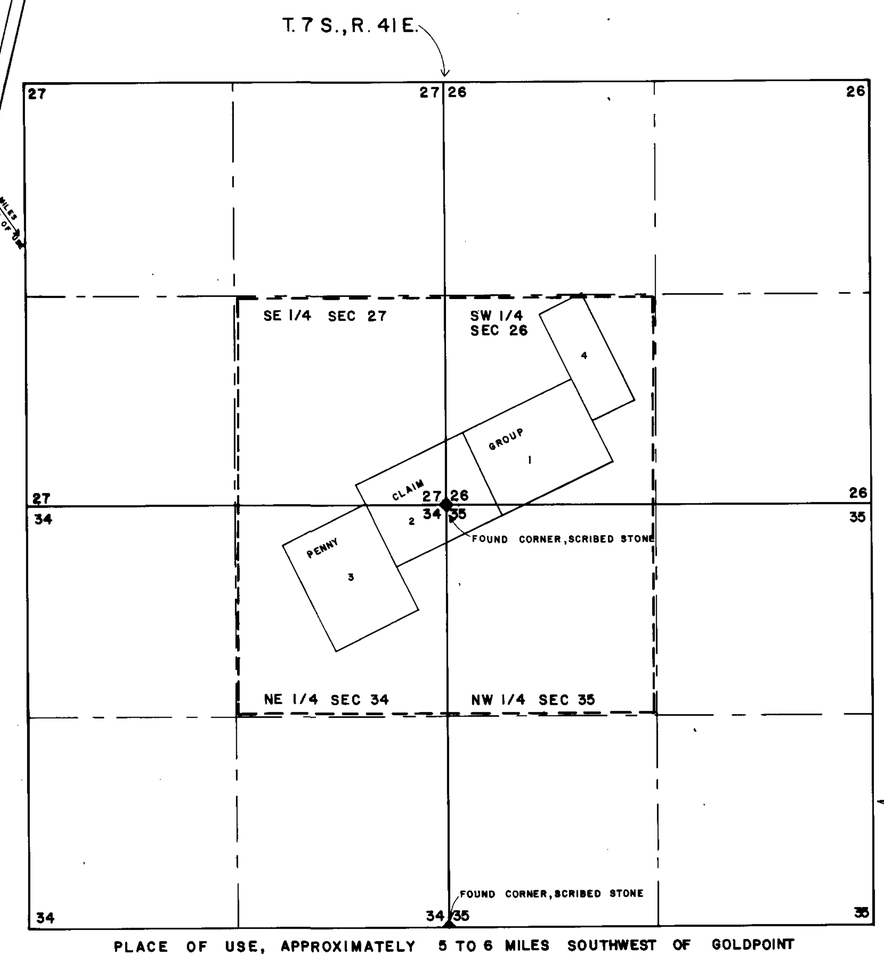

PLACE OF USE, APPROXIMATELY 5 TO 6 MILES SOUTHWEST OF GOLDPOINT

NORTH

SCALE: 1"=1000'

STATE OF NEVADA }
COUNTY OF NYE } SS

I WALLACE T. BOUNDY, BEING FIRST DULY SWORN DEPOSE AND SAY THAT THIS MAP CONSISTING OF ONE SHEET, HAS BEEN CORRECTLY DRAWN TO THE DESIGNATED SCALE FROM FIELD NOTES OF A SURVEY MADE ON APRIL 15, 1981, THAT IT, TRULY AND CORRECTLY REPRESENTS THE PROPOSED LOCATION AND EXTENT OF THE WORKS TO DIVERT WATER FROM UNDERGROUND SOURCES, IN ESMERALDA COUNTY, NEVADA, BY ROBERT E. JOHNSON, FOR MINING & MILLING & DOMESTIC PURPOSES THAT THE POINT OF DIVERSION, THE APPROXIMATE LOCATION AND SIZE OF THE DIVERTING CHANNEL, ALL RESERVOIRS OR BASINS, THE LOCATION AND NAMES OF ALL OTHER WORKS, WHICH WILL CROSS OR CONNECT WITH PURPOSED WORKS, AND THE BOUNDARIES OF ALL LANDS SHOWING THE AREAS PROPOSED TO BE UTILIZED, ARE FULLY AND CORRECTLY DESIGNATED THEREON.

Wallace T. Boundy
STATE WATER RIGHT SURVEYOR

Subscribed and sworn to before me this 22nd day of April, 1981

Ruth E. Kelley
NOTARY PUBLIC IN AND FOR NYE COUNTY, NEVADA

RUTH E. KELLEY
NOTARY PUBLIC
NYE COUNTY
NEVADA
Appointment Expires June 5, 1982

BASIS OF BEARINGS

NEVADA STATE HIGHWAY ROUTE 266, SEE POINT DIVERSION MAP

LEGEND

- WELL SITE
- BLM BRASS CAP, SECTION CORNER
- PLACE OF USE

SCALE 1"= 1000'

0' 100' 300' 500' 1000' 1500' 2000' 3000' 4000'

FILED
JUL 27 1981
STATE ENGINEER

APP. NO. 43571

BOUNDY LAND SURVEYING
TONOPAH, NEVADA

MAP TO ACCOMPANY APPLICATION TO APPROPRIATE WATER

FROM: AN UNDERGROUND SOURCE

IN: NW 1/4, NW 1/4, SECTION 6, T. 6S., R. 41 E., M.D.B & M
ESMERALDA COUNTY, NEVADA

FOR: ROBERT E. JOHNSON
STAR ROUTE BOX 30-J
GOLDFIELD, NEVADA 89013

43571