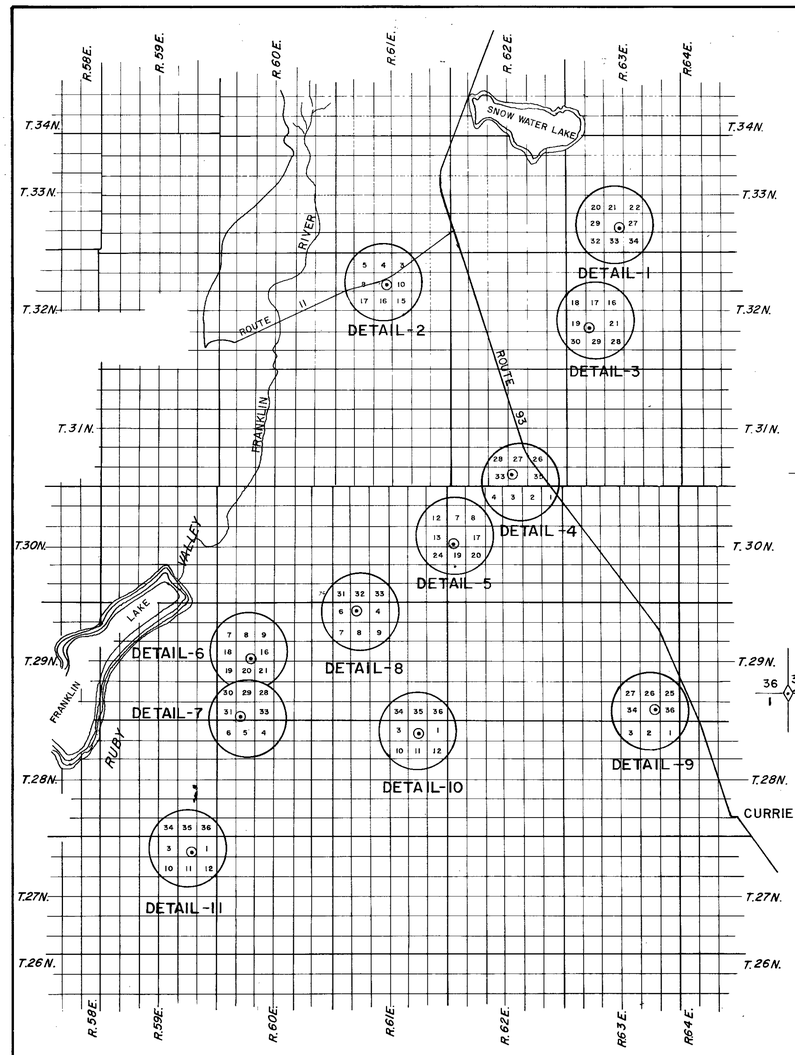

VICINITY MAP
SCALE: 1" = 4 Mile

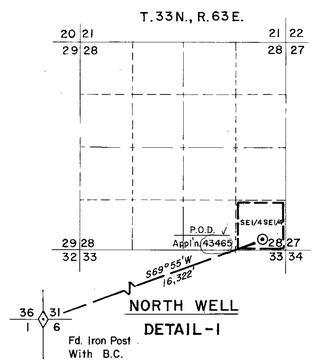

NORTH WELL
DETAIL-1

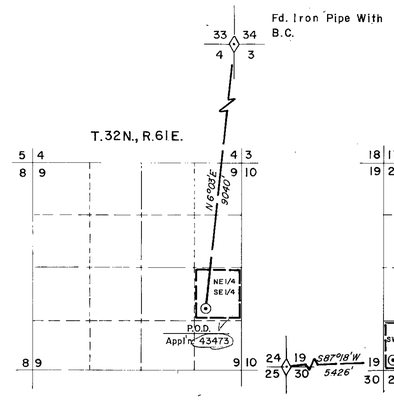

CURTIS SPRING
DETAIL-2

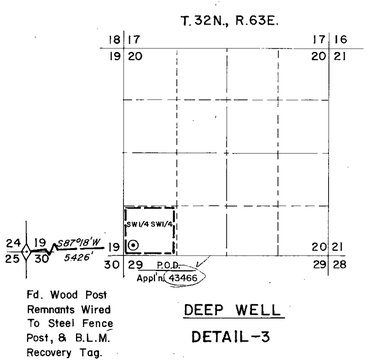

DEEP WELL
DETAIL-3

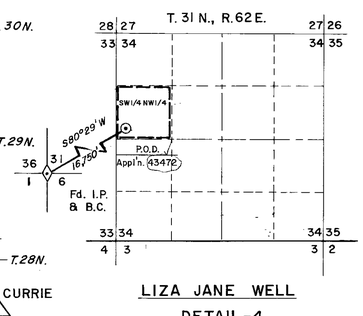

LIZA JANE WELL
DETAIL-4

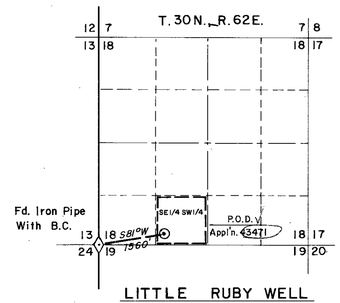

LITTLE RUBY WELL
DETAIL-5

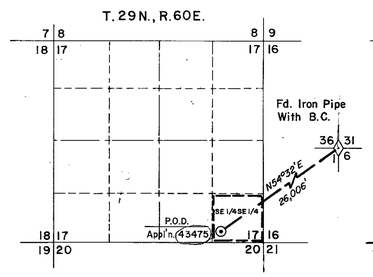

BASQUE WELL
DETAIL-6

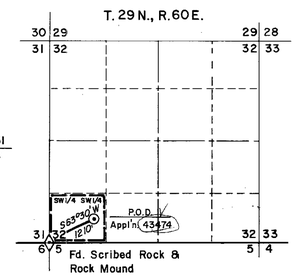

MEDICINE SPRINGS
DETAIL-7

STATE OF NEVADA }
COUNTY OF ELKO } ss.

I, William A. Nisbet, being first duly sworn, depose and say that this map, consisting of one sheet, has been correctly drawn to the designated scale from field notes of a survey, made under my supervision and direction, on the 3 day of April, 1981; that it truly and correctly represents the proposed location and extent of the works used to divert water from SPRINGS & WELLS in ELKO COUNTY by LOYD SORENSEN for STOCKWATER & DOMESTIC PURPOSES. That the proposed points of diversion, the approximate location and size of the diverting channel, all reservoirs or basins, the location and names of all other works which will cross or connect with the proposed works, and the boundary of all lands, showing by 40-acre subdivisions the areas proposed to be irrigated, are fully and correctly designated thereon.

William A. Nisbet
STATE WATER RIGHT SURVEYOR NO.

REGISTERED LAND SURVEYOR - STATE OF NEVADA
WILLIAM A. NISBET
3805

Subscribed and sworn to before me this 11th day of June, 1981.
Notary Public in and for Elko County, Nevada.

Leora Bernadot

LEORA BERNADOT
Notary Public - State of Nevada
Elko County, Nevada
Commission expires May 2, 1982

BASIS OF BEARINGS: U.S.B.L.M. TOWNSHIP SURVEY PLATS

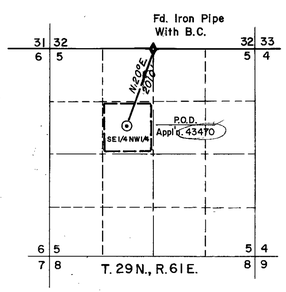

FRENCHIE WELL
DETAIL-8

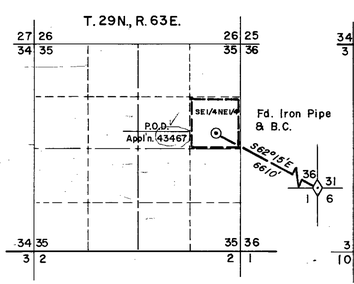

TWIN SPRINGS
DETAIL-9

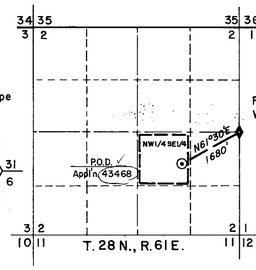

QUILICI SPRING
DETAIL-10

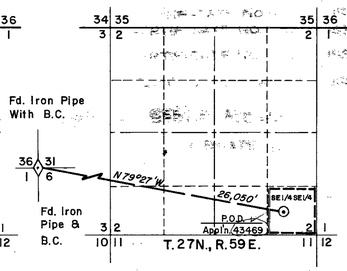

RUBY WASH WELL
DETAIL-11

43465 CERTIFICATE No. 11306 ISSUED 3-25-86
43466 CERTIFICATE No. 11307 ISSUED 3-25-86
43468 CERTIFICATE No. 11308 ISSUED 3-25-86
43469 CERTIFICATE No. 11309 ISSUED 3-25-86
43470 CERTIFICATE No. 11310 ISSUED 3-25-86
43471 CERTIFICATE No. 11311 ISSUED 3-25-86
43472 CERTIFICATE No. 11312 ISSUED 3-25-86
43475 CERTIFICATE No. 11313 ISSUED 3-25-86
43467 CERTIFICATE No. 11439 ISSUED 7-3-86

0' 2000' 4000' 6000' 8000' 10000'
SCALE: 1" = 2000'

6-7-81
FILED
JUN 7 1981
STATE ENGINEER'S OFFICE

NO.	BY	DATE	DESCRIPTION	CHK'D	APP'D
			REVISIONS		

DRAWN BY W. A. S. | APPROVED BY WW
JOB NO. 2263-001 | DATE APRIL 1981

MAP
TO ACCOMPANY APPLICATION TO APPROPRIATE WATER FOR
STOCKWATER & DOMESTIC PURPOSES
BY
LOYD SORENSEN
FROM
SPRINGS AND WELLS

CHILTON ENGINEERING
421 COURT STREET ELKO, NEVADA

W81011 | 1/1

1981 JUN 7 AM 10 37
1981 JUN 12 PM 12 42

80330 43475 43474 43473 43472 43471 43470 43469 43468 43467 43466 43465