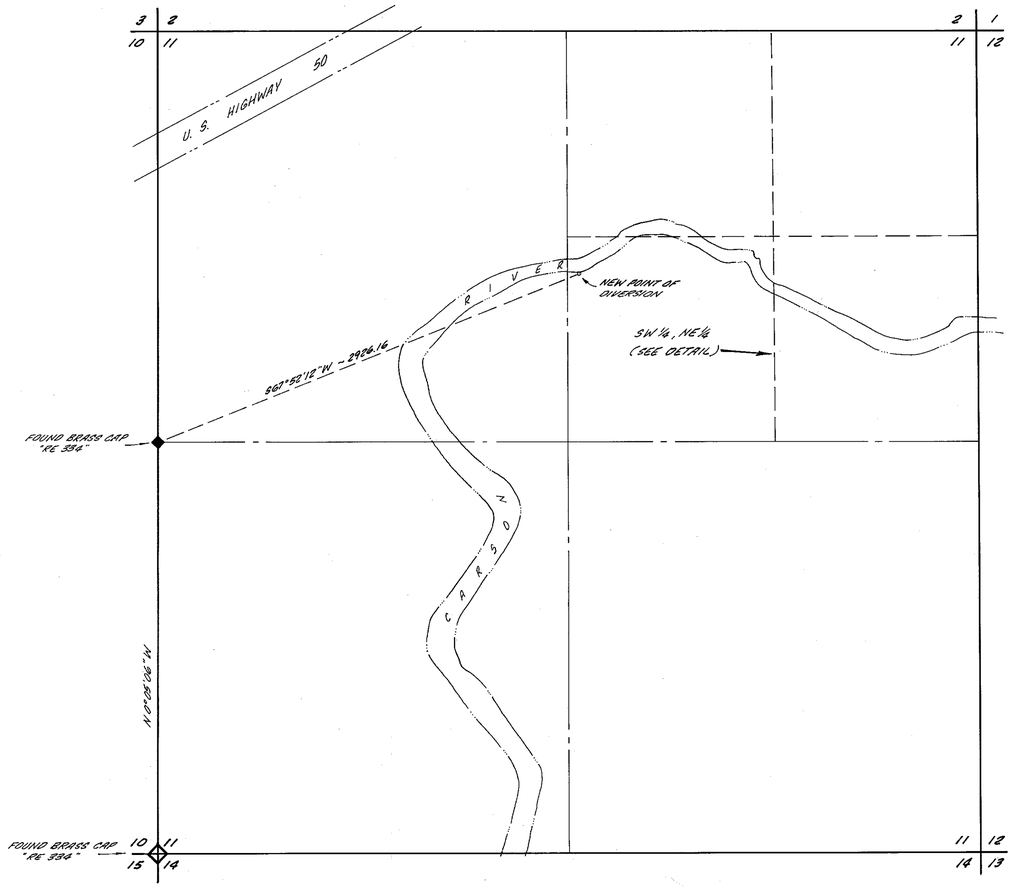

SECTION 11
T.15 N., R.20E., M.D.B.&M.
CARSON CITY, NEVADA
SCALE: 1" = 500'

Basis of Bearings:
West line of SW ¼, Section 11
i.e. N 0°05'06"W;
as transferred from U.S.C.&G.S. stations "Prison Hill" to "Carson City."

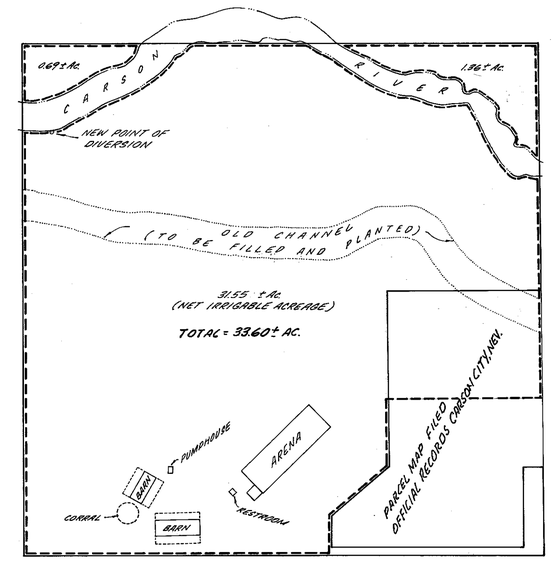

DETAIL
SW ¼, NE ¼, SECTION 11
SCALE: 1" = 200'

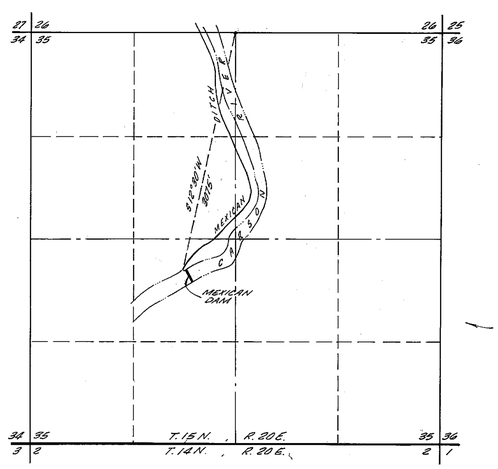

DETAIL
EXISTING POINT OF DIVERSION
SECTION 35
T.15 N., R.20E., M.D.B.&M.
SCALE: 1" = 1000'

Note: Tie to point of diversion reproduced from map to support proof of beneficial use under Application No. 1946.

STATE OF NEVADA
COUNTY OF WASHOE ss

I, Eugene B. Langfield, being first duly sworn, depose and say that this map, consisting of one sheet, has been correctly drawn to the designated scale from field notes of a survey made under my supervision and direction on September 18, 1981, that it truly and correctly represents the proposed location and extent of the works used to divert water from the Carson River in Carson City by Charles R. Darling for irrigation purposes; that the proposed point of diversion and the boundary of the land to be served are fully and correctly designated thereon.

Eugene B. Langfield
State Water Right Surveyor

Subscribed and sworn to before me this 30th day of SEPTEMBER, 1981.

Lydia Moreno
Notary Public
My commission expires
March 7, 1982.

OFFICIAL SEAL
LYDIA MORENO
NOTARY PUBLIC - STATE OF NEVADA
WASHOE COUNTY
My Commission Expires March 7, 1982

RECEIVED
NOV 13 1981
STATE ENGINEER'S OFFICE

RECEIVED
OCT 6 1981
STATE ENGINEER'S OFFICE

FILED
NOV 13 1981
STATE ENGINEER'S OFFICE

SCALE: 1" = 1000'
1000 0 1000 2000'

SCALE: 1" = 500'
500 0 500 1000

SCALE: 1" = 200'
200 100 0 200 400

43415 51643 51902 51903

MAP

TO ACCOMPANY APPLICATION TO CHANGE THE POINT OF DIVERSION FOR WATERS APPROPRIATED UNDER FINAL DECREE CIVIL No. D-183 BRT, FOR IRRIGATION PURPOSES

by

CHARLES R. DARLING

from

THE CARSON RIVER

Prepared By: Langfield Engineering
Reno, Nevada

J-2279

T

77069 77068 60995 51903 51902 51643 43415