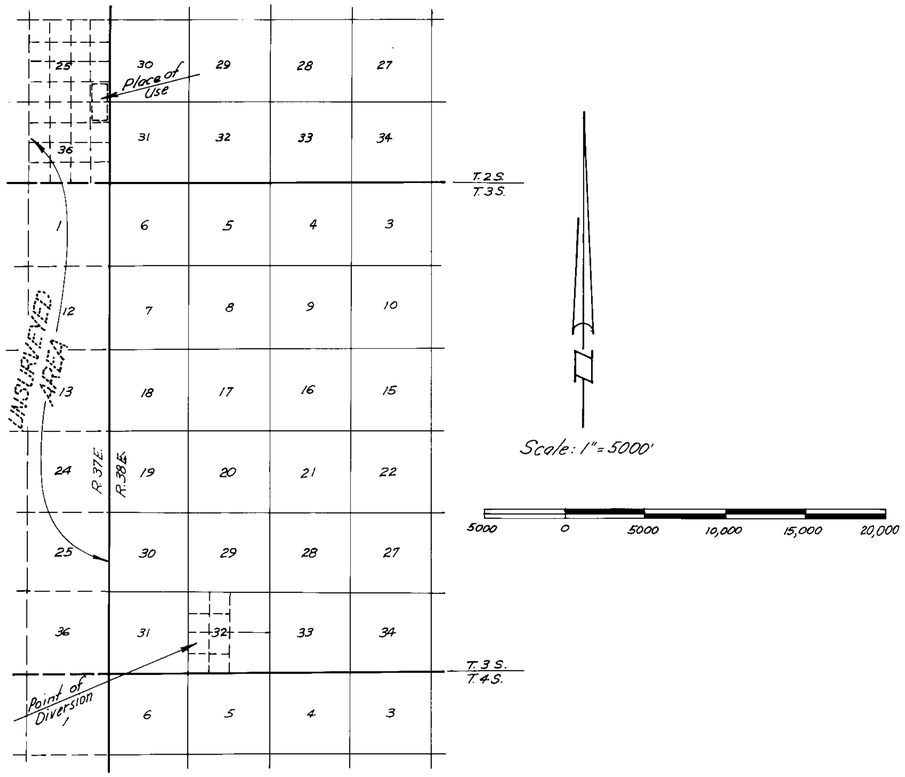

VICINITY MAP

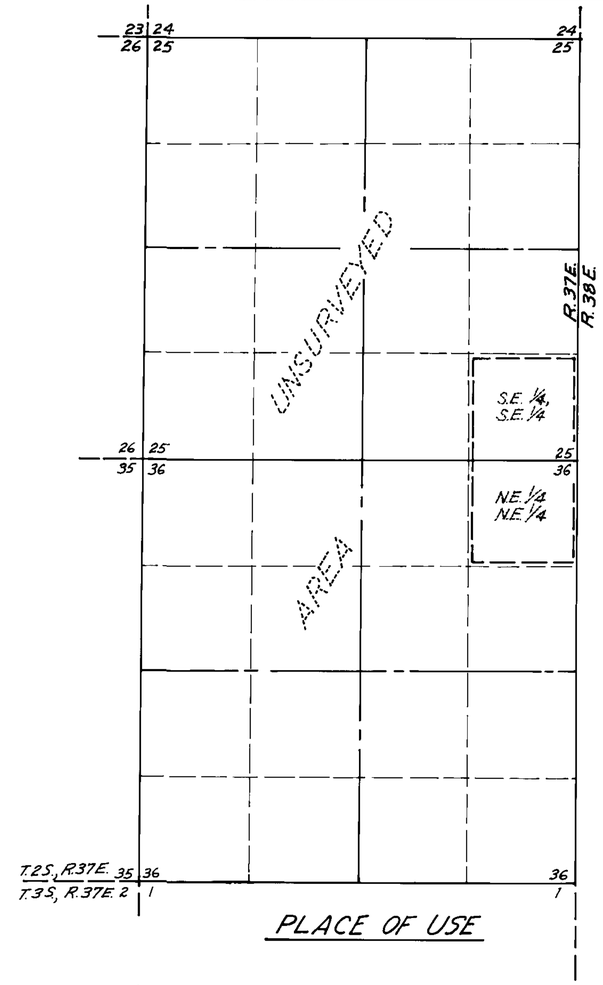

PLACE OF USE

REFERENCE: Projection Diagram for T.2S. and T.3S., R.36E. and R.37E. M.D.M., Officially filed June 13, 1966.

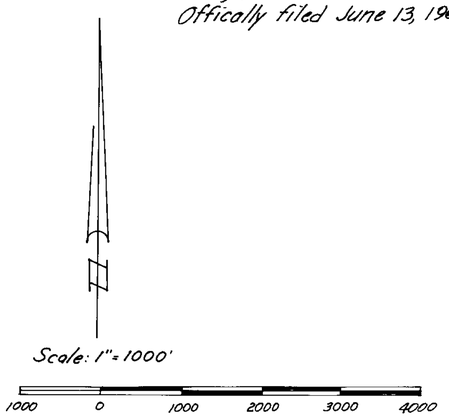

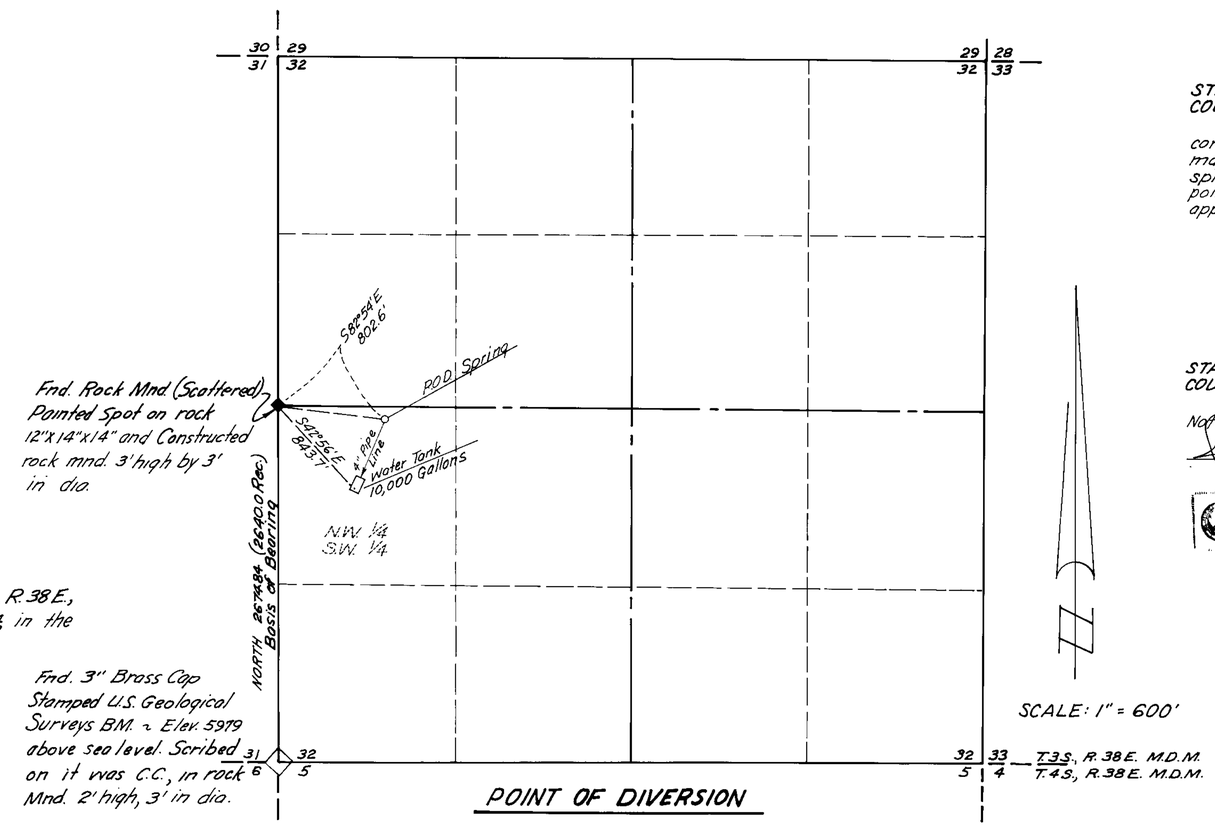

POINT OF DIVERSION

BASIS OF BEARING:
G.L.O. Map for T.2S., R.38E., M.D.M. filed April 14, 1884, in the B.L.M. Office in Reno.

SURVEYOR'S CERTIFICATE

STATE OF NEVADA
COUNTY OF WASHOE } SS

I, Thomas J. Gribbin, being first duly sworn, depose and say that this map is correctly drawn to the designated scale from field survey notes, that the map truly represents the proposed works to divert water from a spring source in Esmeralda Co. for quasi-municipal purposes, that the points of diversion and extent of the lands owned and controlled by the applicant are fully and correctly designated hereon.

Thomas J. Gribbin
Thomas J. Gribbin
State Water Right Surveyor No. 556

NOTARY'S CERTIFICATE

STATE OF NEVADA
COUNTY OF WASHOE } SS

Subscribed and sworn to before this 17th day of March 1981
Notary Public in and for Washoe County, Nevada.

Notary Public

Notary Public — State of Nevada
Washoe County
My Commission expires May 25, 1981

Scale: 1" = 600'
Exceptet as Noted
600 0 600 1200 1800 2400

43410

6-1-81

MAP
To Accompany Application to Appropriate Water For Quasi-Municipal Purposes
by: VETA GRANDE COMPANIES, INC.
from: SPRING SOURCE
in: ESMERALDA COUNTY, NEVADA

PYRAMID Engineers & Land Surveyors
1281 Terminal Way, Ste. 221 Reno, Nevada 89502
(702) 329-2540
P-0181-1

43410