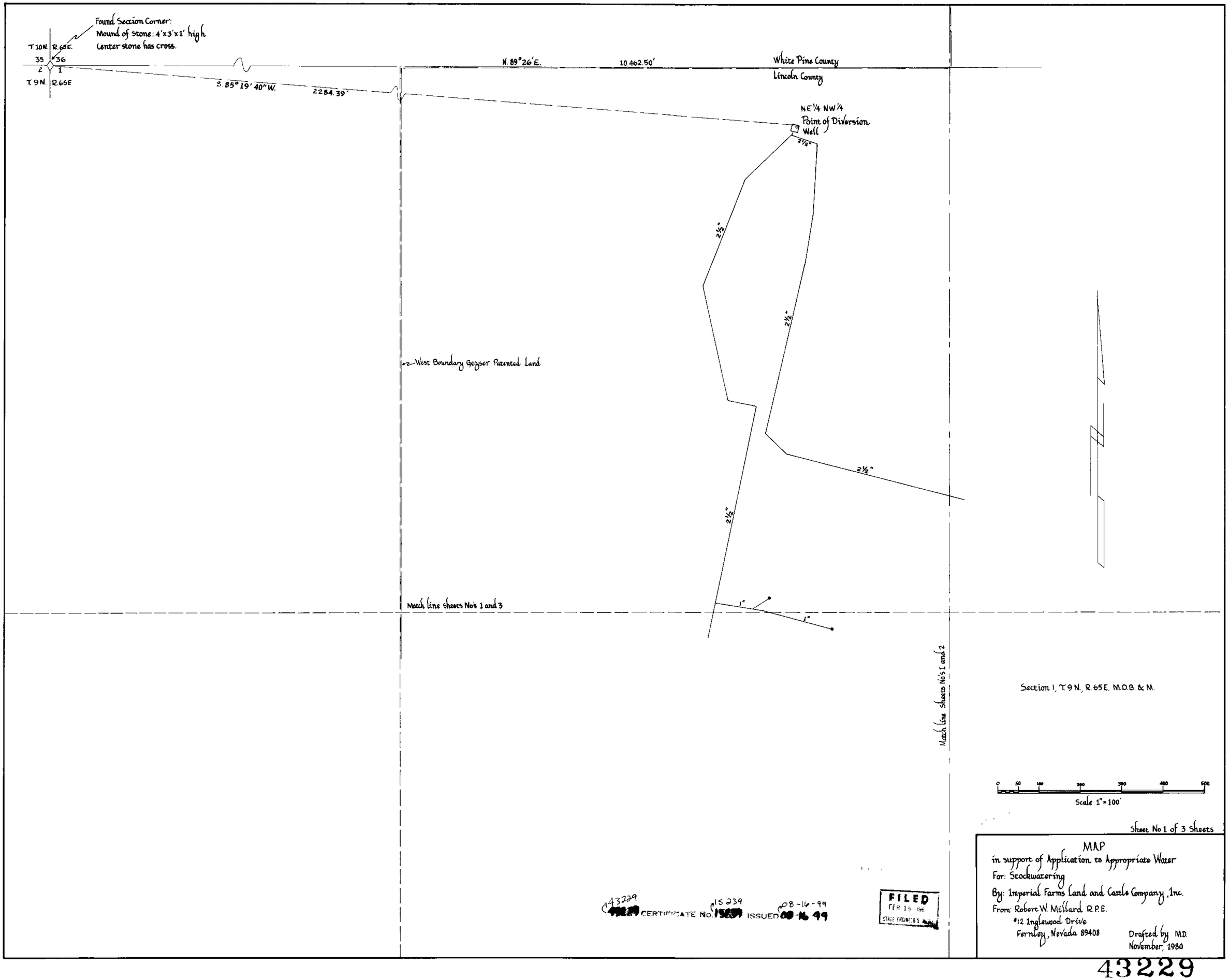
Found Section Corner:
Mound of stone: 4'x3'x1' high
Center stone has cross.
T 10N. R.65E.
35
36
2
1
T 9N. R.65E
S. 85° 19' 40" W.
2284.39'
N. 89° 26' E.
10,462.50'
White Pine County
Lincoln County
NE 1/4 NW 1/4
Point of Diversion
Well
3 1/2"
2 1/2"
2 1/2"
2 1/2"
2 1/2"
1"
1"
West Boundary Geyser Patented Land
Match line sheets No's 1 and 3
Match line sheets No's 1 and 2
Section 1, T. 9 N., R. 65 E. M.D.B. & M.
0 50 100 200 300 400 500
Scale 1" = 100'
Sheet No 1 of 3 Sheets
MAP
in support of Application to Appropriate Water
For: Stockwatering
By: Imperial Farms Land and Cattle Company, Inc.
From: Robert W. Millard R.P.E.
#12 Inglewood Drive
Fernley, Nevada 89408
Drafted by M.D.
November, 1980
43229
CERTIFICATE No. 15239 ISSUED 08-16-99
FILED
FEB 15 1985
STATE ENGINEER'S

43229

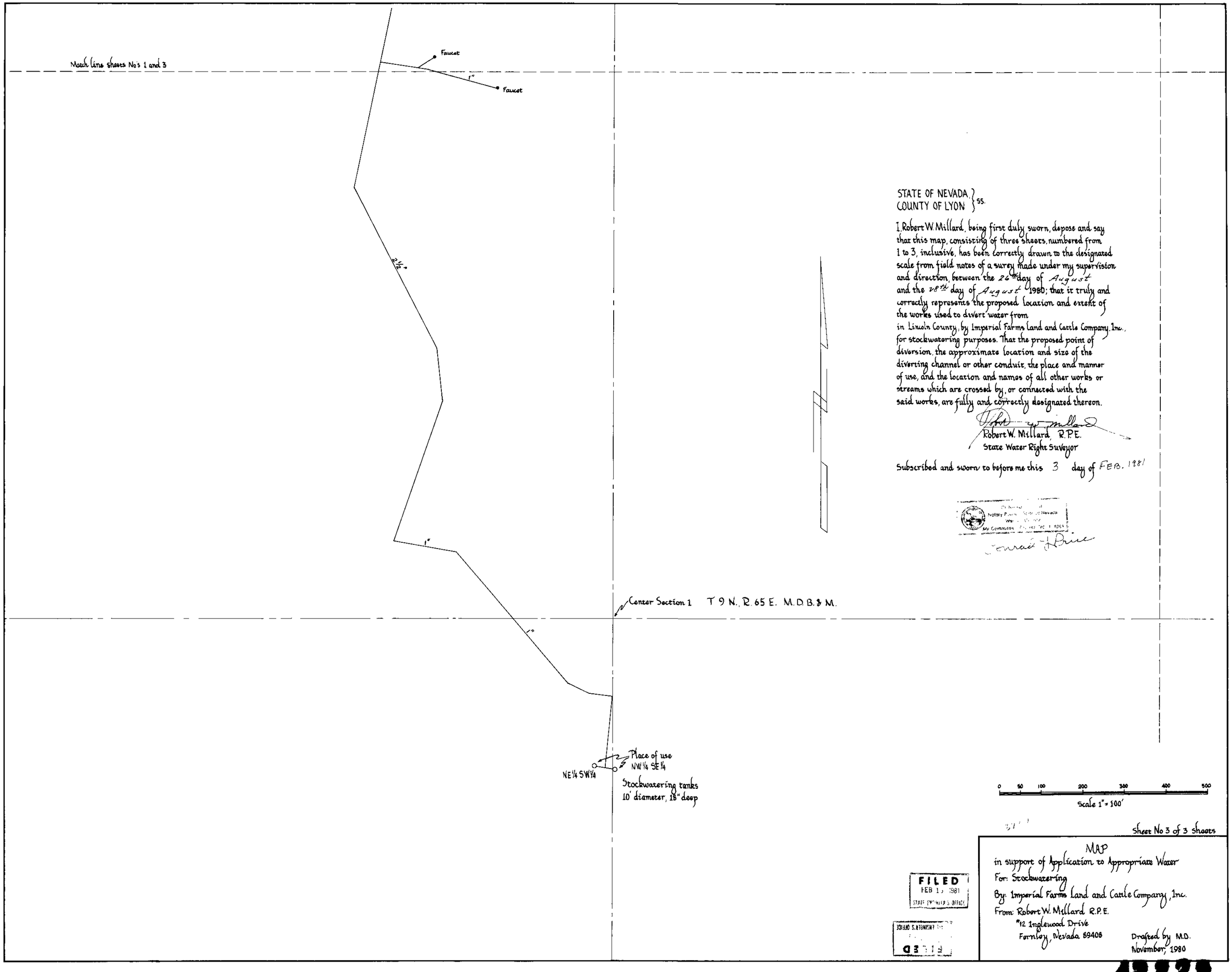

STATE OF NEVADA }
COUNTY OF LYON } ss.

I, Robert W. Millard, being first duly sworn, depose and say that this map, consisting of three sheets, numbered from 1 to 3, inclusive, has been correctly drawn to the designated scale from field notes of a surey made under my supervision and direction, between the 26th day of August and the 28th day of August 1980; that it truly and correctly represents the proposed location and extent of the works used to divert water from in Lincoln County, by Imperial Farms Land and Cattle Company, Inc., for stockwatering purposes. That the proposed point of diversion, the approximate location and size of the diverting channel or other conduit, the place and manner of use, and the location and names of all other works or streams which are crossed by, or connected with the said works, are fully and correctly designated thereon.

Robert W. Millard, R.P.E.
State Water Right Surveyor

Subscribed and sworn to before me this 3 day of FEB. 1981

Notary Public State of Nevada
My Commission Expires Oct. 1, 1983

Conrad H. Brice

Sheet No 3 of 3 sheets

MAP
in support of Application to Appropriate Water
For: Stockwatering
By: Imperial Farms Land and Cattle Company, Inc.
From: Robert W. Millard R.P.E.
#12 Inglewood Drive
Fernley, Nevada 89408

Drafted by M.D.
November, 1980

FILED
FEB 1 1981
STATE ENGINEER'S OFFICE

FILED
STATE ENGINEER'S OFFICE

43229

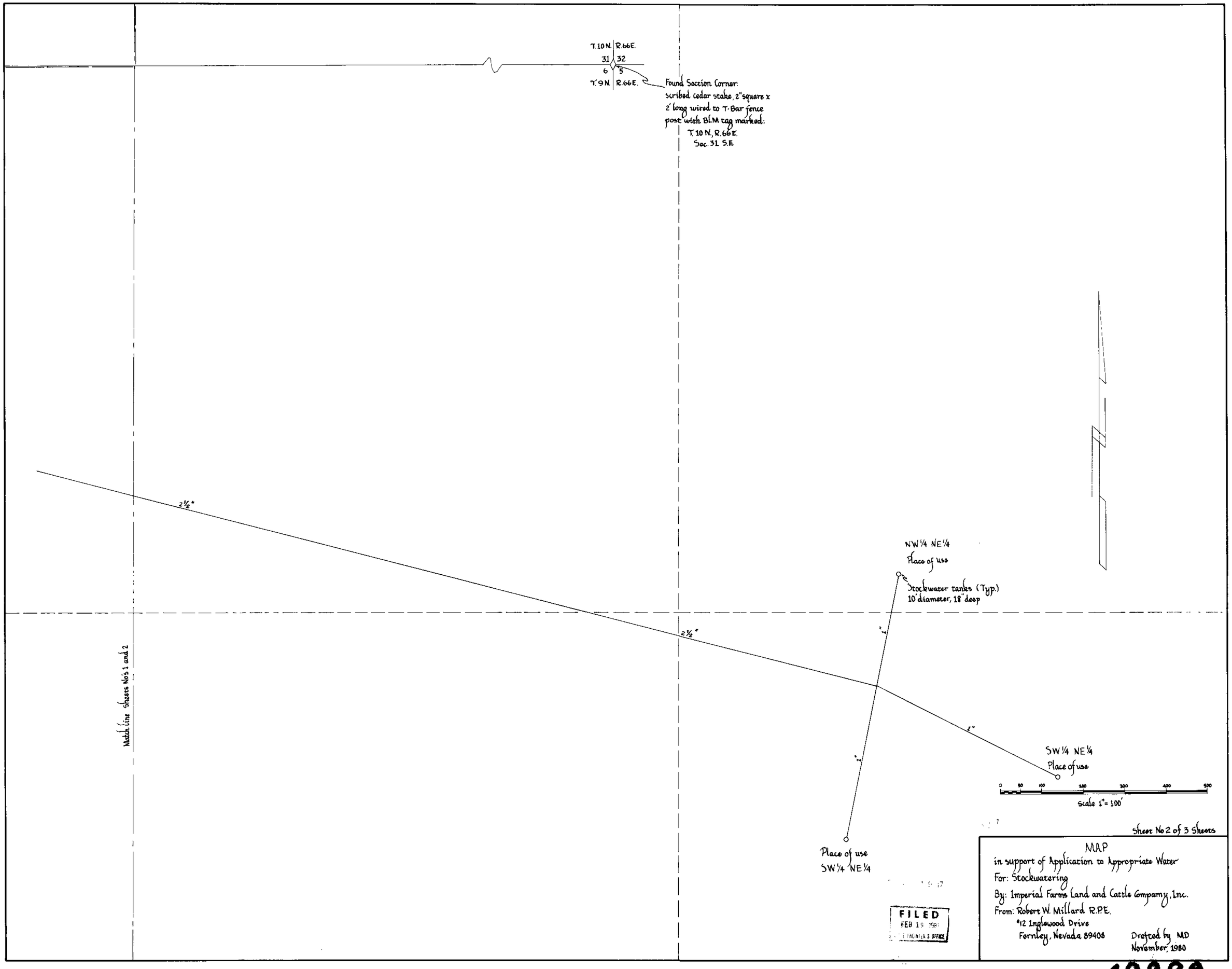
T.10 N. R.66E.
31 32
6 5
T.9 N. R.66E.
Found Section Corner:
scribed cedar stake, 2" square x
2' long wired to T-Bar fence
post with BLM tag marked:
T.10 N., R.66E.
Sec. 31 S.E.
2½"
2½"
NW¼ NE¼
Place of use
Stockwater tanks (Typ.)
10' diameter, 18" deep
1"
1"
1"
SW¼ NE¼
Place of use
Place of use
SW¼ NE¼
Match Line Sheets No's 1 and 2
0 50 100 200 300 400 500
Scale 1" = 100'
Sheet No 2 of 3 Sheets
FILED
FEB 19 1981
ENGINEER'S OFFICE
MAP
in support of Application to Appropriate Water
For: Stockwatering
By: Imperial Farms Land and Cattle Company, Inc.
From: Robert W. Millard R.P.E.
*12 Inglewood Drive
Fernley, Nevada 89408
Drafted by MD
November, 1980

43229