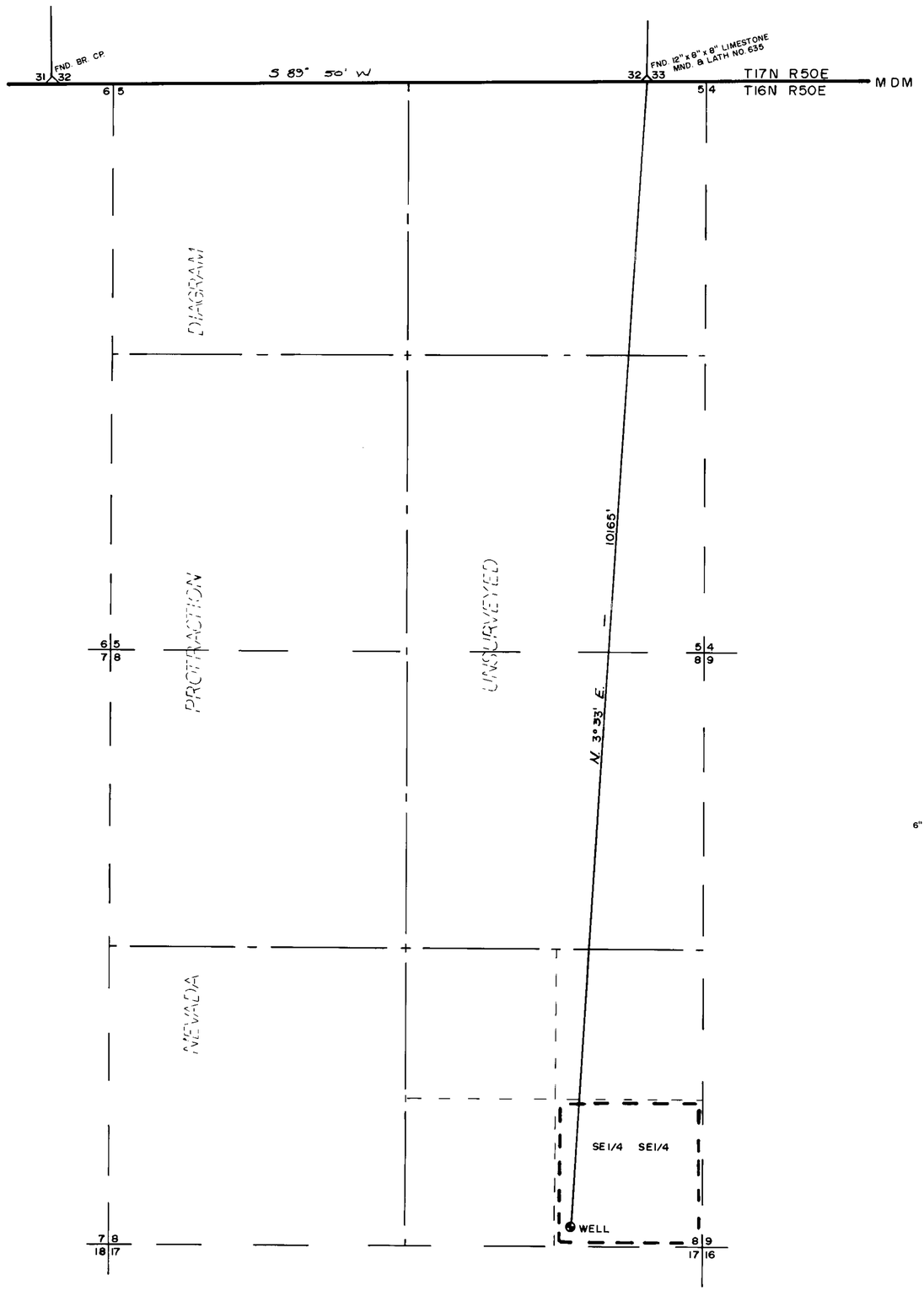



EXISTING WORKS
NO SCALE

SURVEYOR'S CERTIFICATE

I, Gerald D. Stanton, being first duly sworn, depose and say that this map, consisting of one sheet, has been correctly drawn to the designated scale from field notes of a survey made by me, on the 2nd day of October, 1980, and from protraction diagrams and plats prepared by the U.S. G.L.O., that it truely and correctly represents the proposed location and extent of the works used to divert water from an underground source, in Eureka County, by the United States Government, Department of the Interior, Bureau of Land Management for Wildlife and Stockwatering purposes. That the proposed point of diversion, the approximate location and size of diverting channel or other conduit, the place or manner of use, and the location and names of all other works or streams which are crossed by or connected with the said works, are fully and correctly designated thereon.

Gerald D. Stanton
State Water Right SURVEYOR
Gerald D. Stanton
N.W.S. No. 481

NOTARY'S CERTIFICATE

Subscribed and sworn to before me this 27 day of October, 1980. Notary Public in and for Washoe County, Nevada.

Edith Eckles
Notary Public

Basis of Bearings: B.L.M. plat of 1906 i.e. South line of Sec 32 = S.89°50'W.

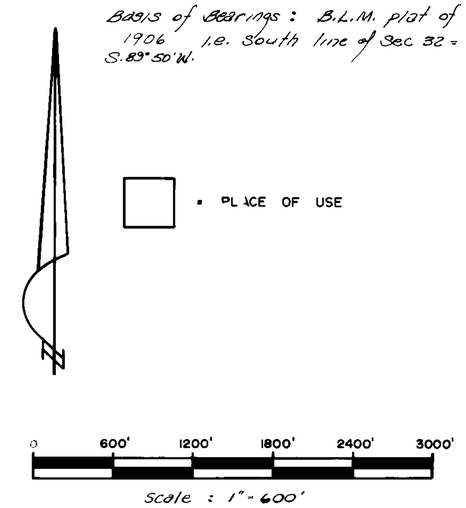

FILED
APR 1 1981
STATE ENGINEER'S OFFICE

CERTIFICATE No. 11438 ISSUED 7-3-86

MAP
TO ACCOMPANY APPLICATION TO APPROPRIATE WATER
FOR
WILDLIFE AND STOCKWATERING PURPOSES
BY
THE UNITED STATES GOVERNMENT DEPARTMENT OF INTERIOR
BUREAU OF LAND MANAGEMENT
FROM
AN UNDERGROUND SOURCE IN EUREKA COUNTY

43029