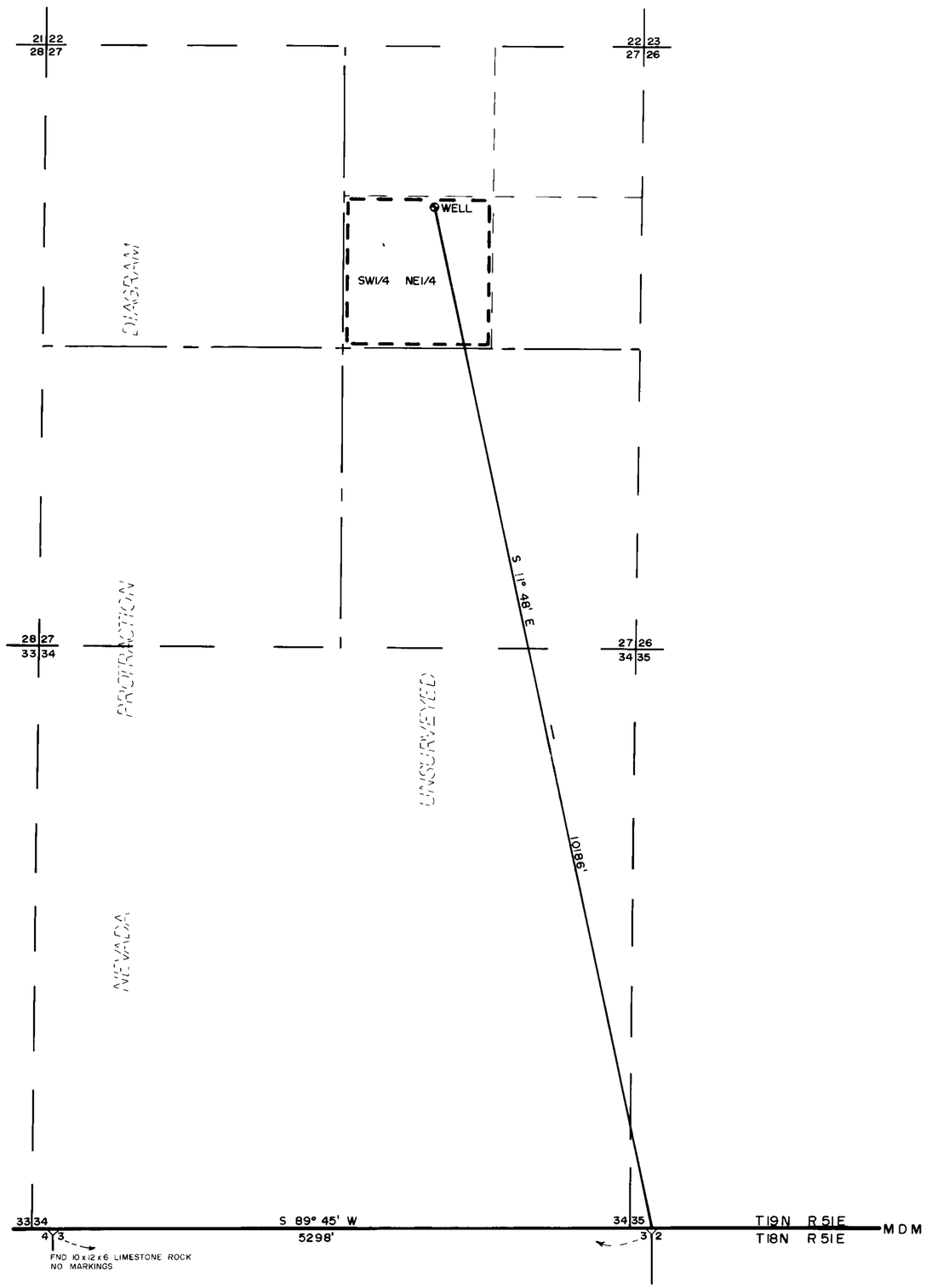

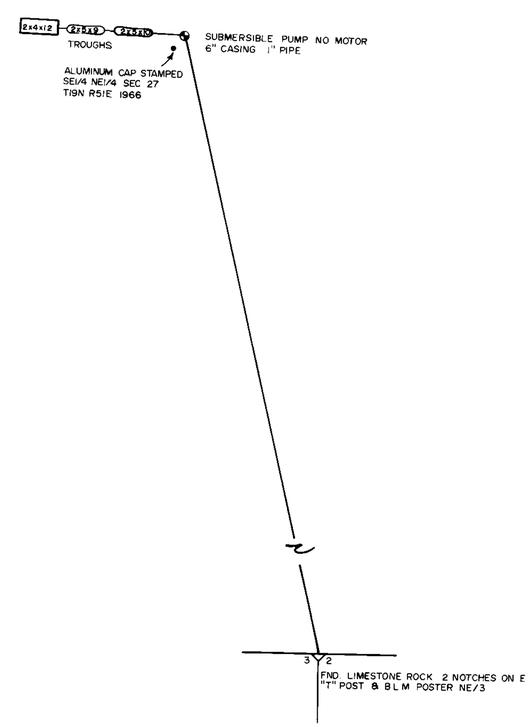

EXISTING WORKS
NO SCALE

CERTIFICATE No. 11371 ISSUED 5/19/86

FILED
DEC 31 1980
STATE ENGINEER'S OFFICE

SURVEYOR'S CERTIFICATE

I, Gerald Stanton, being first duly sworn, depose and say that this map, consisting of one sheet, has been correctly drawn to the designated scale from field notes of a survey made by me, on the 4th day of October, 1980, and from protraction diagrams and plats prepared by the U.S. G.L.O.; that it truly and correctly represents the proposed location and extent of the works used to divert water from an underground source, in Eureka County by the United States Government, Department of the Interior Bureau of Land Management for wildlife and stockwatering purposes. That the proposed point of diversion, the approximate location and size of diverting channel or other conduit, the place and manner of use, and the location and names of all other works or streams which are crossed by, or connected with the said works, are fully and correctly designated thereon.

Gerald Stanton
STATE WATER RIGHT SURVEYOR
GERALD STANTON
N.W.S. NO. 481

NOTARY'S CERTIFICATE

Subscribed and sworn to before me this 19th day of November, 1980. Notary Public in and for Washoe County, Nevada.

Connie Jeary
Notary Public

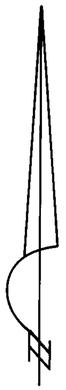

BASIS OF BEARINGS: B.L.M. plat of 1893 i.e. North line of Sec. 3 = S. 89° 45' W.

= PLACE OF USE



SCALE 1" = 600'

MAP
TO ACCOMPANY APPLICATION TO APPROPRIATE WATER
FOR
WILDLIFE AND STOCKWATERING PURPOSES
BY
THE UNITED STATES GOVERNMENT DEPARTMENT OF INTERIOR
BUREAU OF LAND MANAGEMENT
FROM
AN UNDERGROUND SOURCE IN EUREKA COUNTY

43026