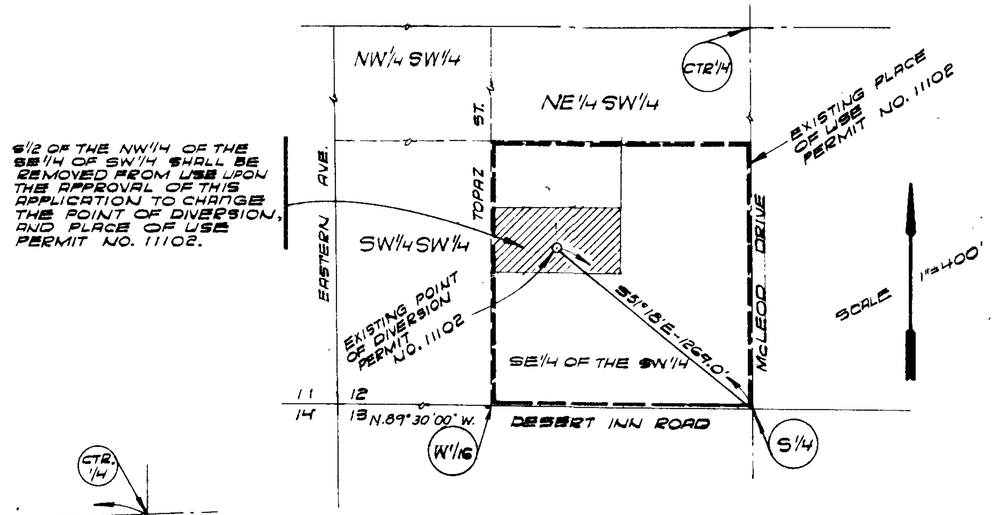

EXISTING POINT OF DIVERSION

WITHIN THE SE1/4 OF THE SW1/4 OF SEC. 12, T.21S., R.61E., M.D.M., CLARK COUNTY, NEVADA.

EXISTING PLACE OF USE

WITHIN THE SE1/4 OF THE SW1/4 OF SEC. 12, T.21S., R.61E., M.D.M., CLARK COUNTY, NEVADA FOR PERMIT NO. 11102

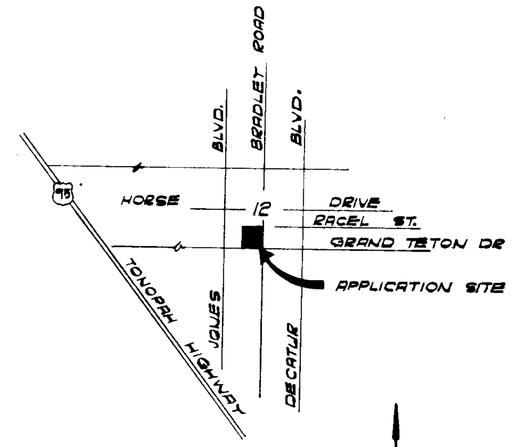

VICINITY MAP

NO SCALE

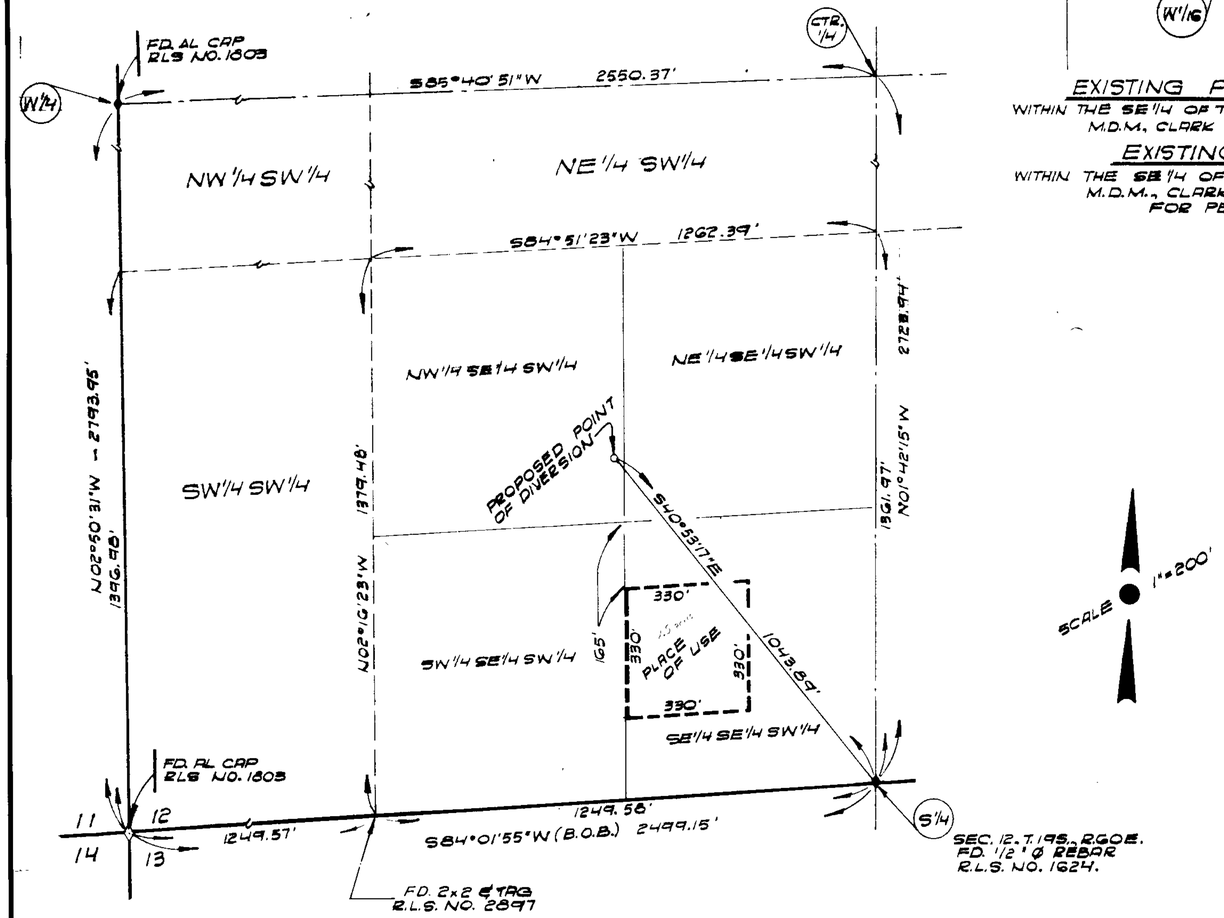

T.19S., R.60E., M.D.M.

SHOWING PROPOSED POINT OF DIVERSION AND PLACE OF USE

WITHIN A POR. OF THE SE1/4 OF THE SE1/4 OF THE SW1/4 OF SEC. 12, T.19S., R.60E., M.D.M., CITY OF LAS VEGAS, CLARK COUNTY, NEVADA

STATE OF NEVADA)
COUNTY OF CLARK) SS

I, KIRK S. ANDERSON, BEING FIRST DULY SWORN, DEPOSE AND SAY THAT THIS MAP, CONSISTING OF 1 SHEET, HAS BEEN CORRECTLY DRAWN TO THE DESIGNATED SCALE FROM A MAP ON FILE IN THE OFFICE OF THE DEPARTMENT OF PUBLIC WORKS, CITY OF LAS VEGAS, NEVADA; THAT IT TRULY AND CORRECTLY REPRESENTS THE PROPOSED LOCATION AND EXTENT OF THE WORKS USED TO DIVERT WATER FROM THE LAS VEGAS GROUND WATER BASIN IN CLARK COUNTY, BY GARLIN HAHN FOR IRRIGATION AND DOMESTIC PURPOSES. THAT THE PROPOSED POINT OF DIVERSION, THE APPROXIMATE LOCATION AND SIZE OF THE DIVERTING CHANNEL, ALL RESERVOIRS OR BASINS, THE LOCATION AND NAMES OF ALL OTHER WORKS WHICH WILL CROSS OR CONNECT WITH THE PROPOSED WORKS, AND THE BOUNDARY OF ALL LANDS, SHOWING BY 40-ACRE SUBDIVISIONS THE AREAS PROPOSED TO BE IRRIGATED, ARE FULLY AND CORRECTLY DESIGNATED THEREON.

Kirk S. Anderson
KIRK S. ANDERSON
STATE WATER RIGHT SURVEYOR
NO. 487

SUBSCRIBED AND SWORN TO BEFORE ME, WILLIAM T. CUDDY, THIS 13 DAY OF DECEMBER, 1980 NOTARY PUBLIC IN AND FOR CLARK COUNTY, NEVADA.

William T. Cuddy
WILLIAM T. CUDDY
MY COMMISSION EXPIRES FEBRUARY 23, 1984

BASIS OF BEARING

S. 84°01'55"W., BEING THE BEARING OF THE SOUTH LINE OF THE SW¼, SECTION 12, T.19S., R.60E., M.D.M., CITY OF LAS VEGAS, NEVADA AS SHOWN BY A MAP ON FILE IN THE OFFICE OF THE DEPARTMENT OF PUBLIC WORKS, CITY OF LAS VEGAS, NEVADA.

SCALE: 1"=200'

0 100 200 400 600 800

DEC 13 1 10 0

FILED
FEB 9 1981
STATE ENGINEER'S OFFICE

42973

MAP
TO ACCOMPANY APPLICATION FOR PERMISSION TO CHANGE POINT OF DIVERSION AND PLACE OF USE FOR A PORTION OF PERMIT NO. 11102

BY: GARLIN HAHN

FOR: IRRIGATION and DOMESTIC PURPOSES

42973