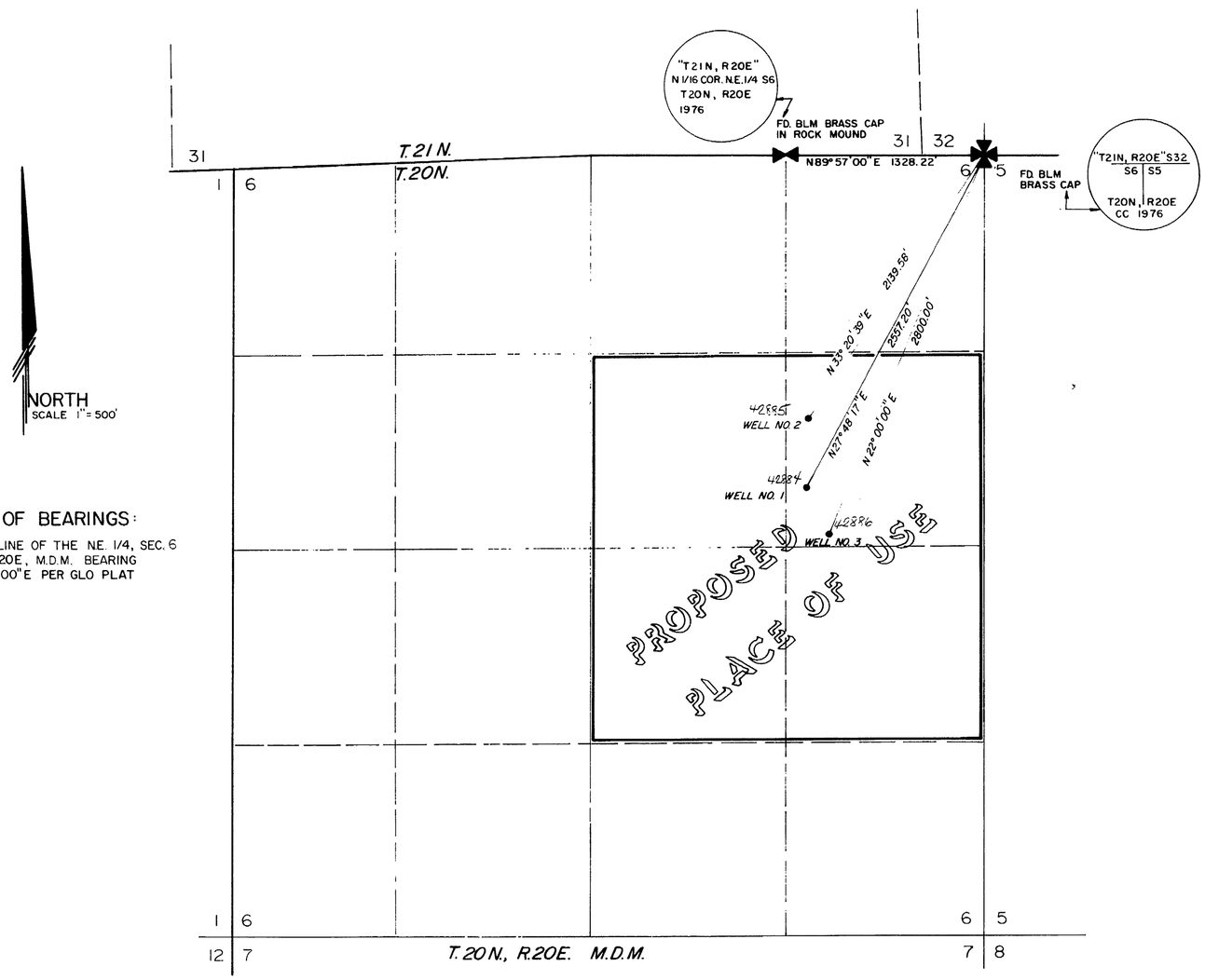

BASIS OF BEARINGS:

NORTH LINE OF THE NE. 1/4, SEC. 6
T20N, R20E, M.D.M. BEARING
N89°57'00"E PER GLO PLAT

STATE OF NEVADA
COUNTY OF WASHOE ss

I, RICHARD W. ARDEN, BEING FIRST DULY SWORN, DEPOSE AND SAY THAT THIS MAP, CONSISTING OF THREE SHEETS, HAS BEEN CORRECTLY DRAWN TO THE DESIGNATED SCALE FROM FIELD NOTES OF A SURVEY MADE BY ME, OR UNDER MY SUPERVISION AND DIRECTION, BETWEEN THE 16TH DAY OF OCTOBER, AND THE 19TH DAY OF NOVEMBER, 1980; THAT IT TRULY AND CORRECTLY REPRESENTS THE PROPOSED EXTENT AND LOCATION OF THE PLACE OF USE AND POINT OF DIVERSION OF WATER HERETOFORE APPROPRIATED UNDER APPLICATION NUMBERS 29261 - 29262 - 29263 FROM AN UNDERGROUND SOURCE IN WASHOE COUNTY BY SKY RANCH UTILITY COMPANY FOR QUASI-MUNICIPAL AND DOMESTIC PURPOSES.
THAT THE PROPOSED POINT OF DIVERSION, PROPOSED PLACE OF USE, EXISTING PLACE OF USE, THE LOCATION AND NAMES OF ALL OTHER WORKS, AND THE BOUNDARY OF ALL LANDS, SHOWING BY 40-ACRE SUBDIVISIONS THE AREAS PROPOSED TO BE SERVED ARE FULLY AND CORRECTLY DESIGNATED HEREON.

RICHARD W. ARDEN
STATE WATER RIGHT SURVEYOR NO. 307

SUBSCRIBED AND SWORN TO BEFORE ME ON THIS 20th DAY OF November 1980.

NOTARY PUBLIC

500 0 500 1000

MAP TO ACCOMPANY APPLICATION
TO CHANGE POINT OF DIVERSION,
PLACE OF USE, MANNER OF USE
UNDER APPLICATIONS 29261-29262-29263
FOR QUASI-MUNICIPAL & DOMESTIC PURPOSES
BY SKY RANCH UTILITY COMPANY
FROM AN UNDERGROUND SOURCE
IN WASHOE COUNTY, NEVADA

sea
950 INDUSTRIAL WAY
SPARKS, NEVADA
3 pages
JOB NO. 513 002 791
DATE NOV. 1980
DR. CINDY

OFFICE
STATE ENGINEER

1981 MAR 4 PM 3 52

1980 NOV 25 PM 4 50

FILED
MAR 4 1981
STATE ENGINEER'S OFFICE

42886 42885 42884

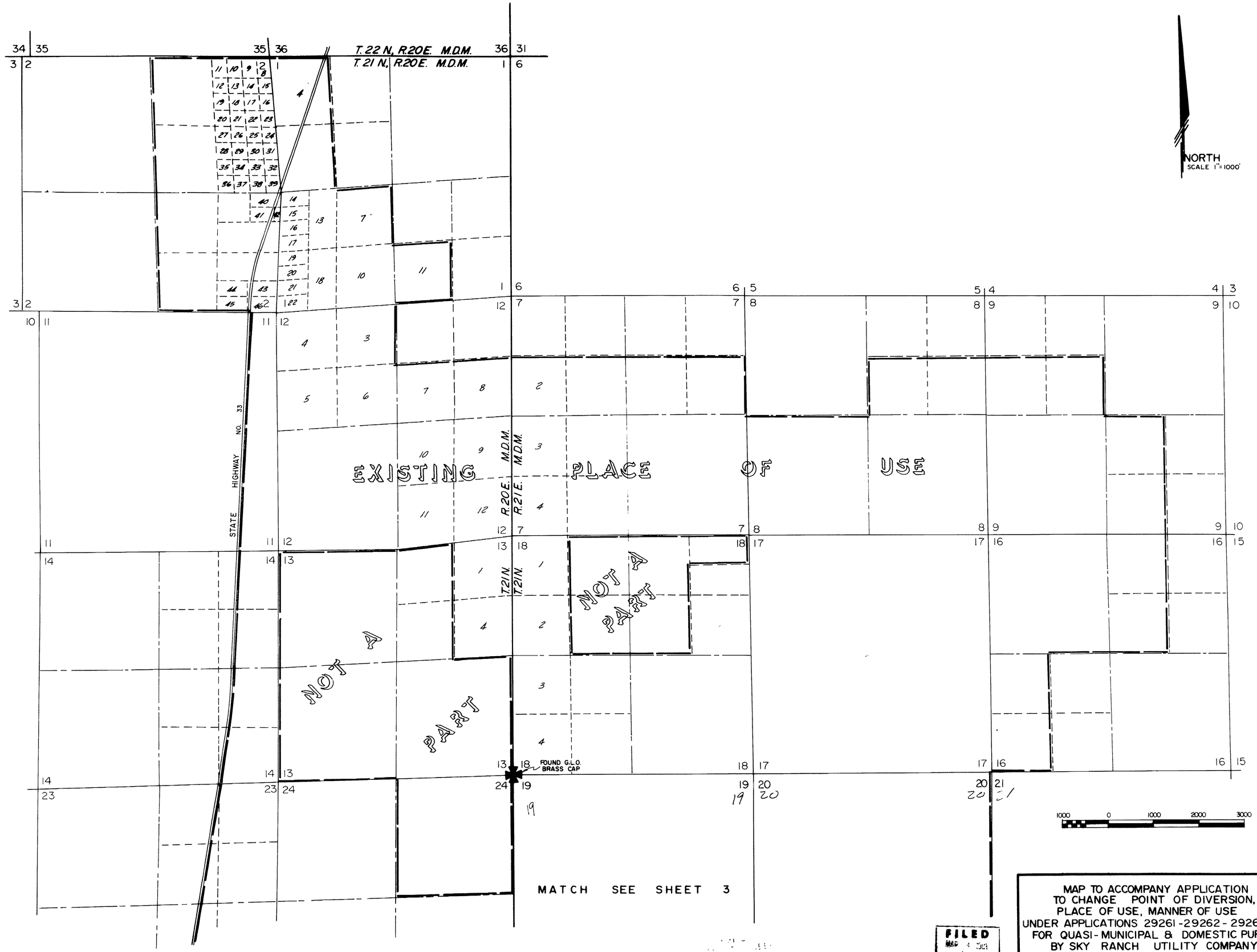

MAP TO ACCOMPANY APPLICATION
TO CHANGE POINT OF DIVERSION,
PLACE OF USE, MANNER OF USE
UNDER APPLICATIONS 29261-29262-29263
FOR QUASI-MUNICIPAL & DOMESTIC PURPOSES
BY SKY RANCH UTILITY COMPANY
FROM AN UNDERGROUND SOURCE
IN WASHOE COUNTY, NEVADA

sea 950 INDUSTRIAL WAY
SPARKS, NEVADA

3 pages

JOB NO. 513 002 791
DATE NOV. 1980
DR. CINDY

FILED
MAR 4 1981
STATE ENGINEER'S OFFICE

1981 MAR 4 PM 3 52

OFFICE
STATE ENGINEER

1980 NOV 25 PM 4 49

42886 42885 42884

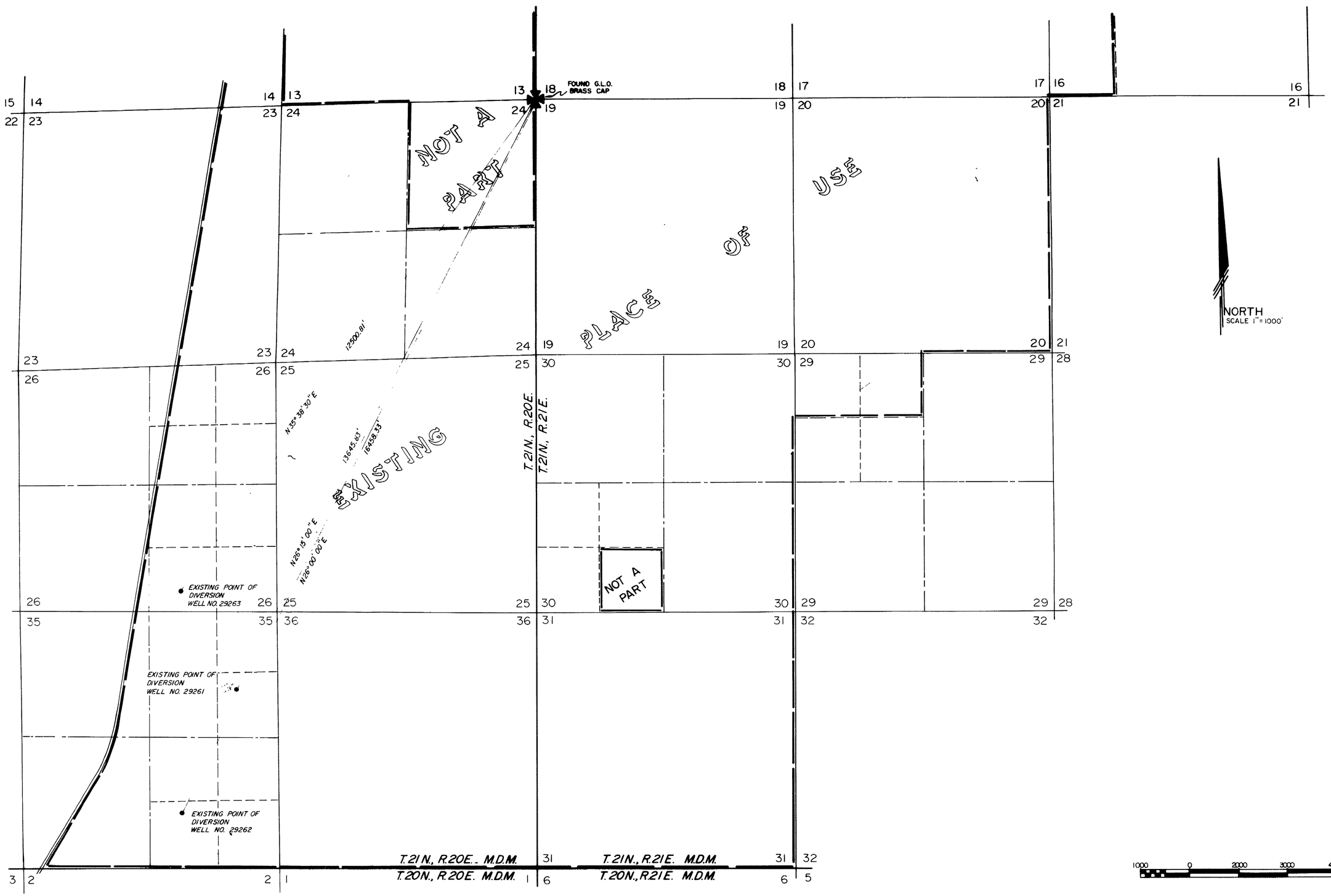

1981 MAR 4 PM 3 51

OFFICE STATE ENGINEER

1980 NOV 25 PM 4 50

FILED
MAR 4 1981
STATE ENGINEER'S OFFICE

MAP TO ACCOMPANY APPLICATION
TO CHANGE POINT OF DIVERSION,
PLACE OF USE, MANNER OF USE
UNDER APPLICATIONS 29261-29262-29263
FOR QUASI-MUNICIPAL & DOMESTIC PURPOSES
BY SKY RANCH UTILITY COMPANY
FROM AN UNDERGROUND SOURCE
IN WASHOE COUNTY, NEVADA

sea 960 INDUSTRIAL WAY SPARKS, NEVADA

JOB NO. 513 002 791
DATE NOV. 1980
DR. CINDY

42886 42885 42884