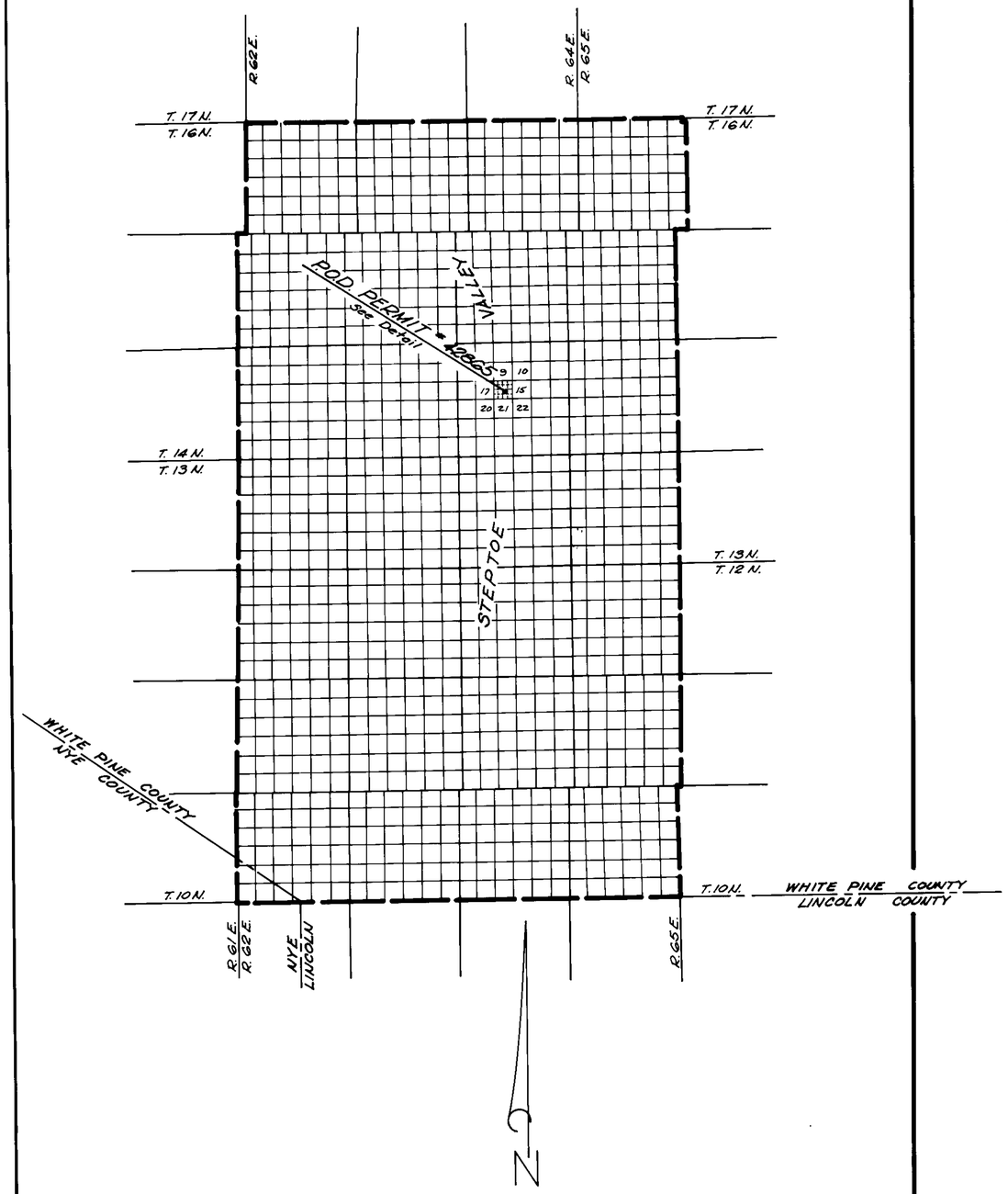

SCALE
1" - 20,833.33'
1 : 250,000

20,000' 10,000' 0 20,000' 40,000' 60,000' 80,000'

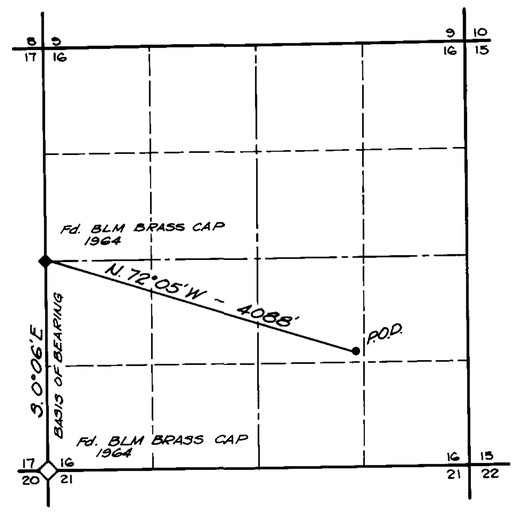

SEC. 16, T. 14 N., R. 64 E., M.D.M.
PERMIT NO. 42865

STATE OF NEVADA
COUNTY OF WASHOE } SS.

I, Walter L. Neitz, being first duly sworn, depose and say that this map, consisting of one sheet, has been correctly drawn to the designated scale from field notes of a survey made under my supervision and direction, between the 16th day of March, and the 29th day of March, 1981; that it truly and correctly represents the proposed location and extent of the works used to divert water from underground sources in White Pine County by the U.S. Government, Ballistic Missile Office, for Quasi-Municipal purposes. That the proposed points of diversion and the boundary of all lands are fully and correctly designated thereon.

Walter L. Neitz
State Water Right Surveyor #375

Subscribed and sworn to before me
Laura L. Warren this 1st day of April, 1981.
Notary Public in and for Washoe County, Nevada.

LAURA L. WARREN
Notary Public - State of Nevada
Washoe County
My Commission expires Dec. 15, 1981

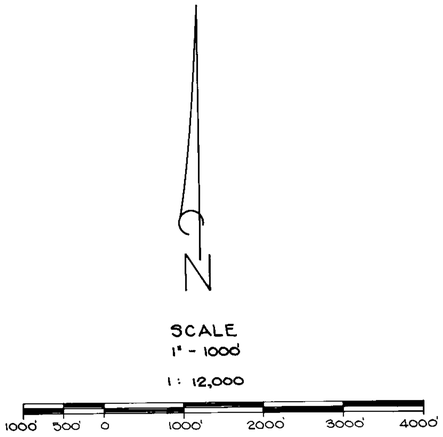

42865

F:6-4-81
FILED
JUN 4 1981
STATE ENGINEER'S OFFICE

MAP
TO ACCOMPANY APPLICATION TO APPROPRIATE WATER
FOR QUASI-MUNICIPAL USE
BY U.S. GOVERNMENT, BALLISTIC MISSILE OFFICE
FROM UNDERGROUND SOURCES
IN WHITE PINE COUNTY, NEVADA

aer
2890 VASSER ST
RENO, NEVADA 89502
PH. 702-323-4202

2625-004

42865