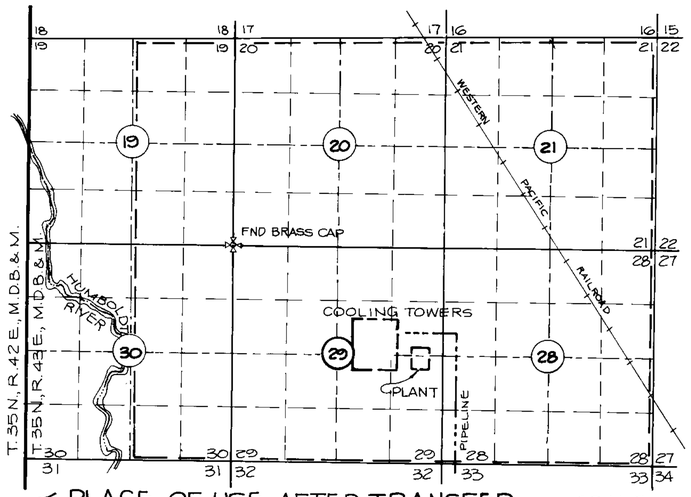


PLACE OF USE AFTER TRANSFER

SCALE 1" = 2000'

NOTE * PLACE OF USE BEFORE TRANSFER FOR A PORTION OF PERMIT 34759.

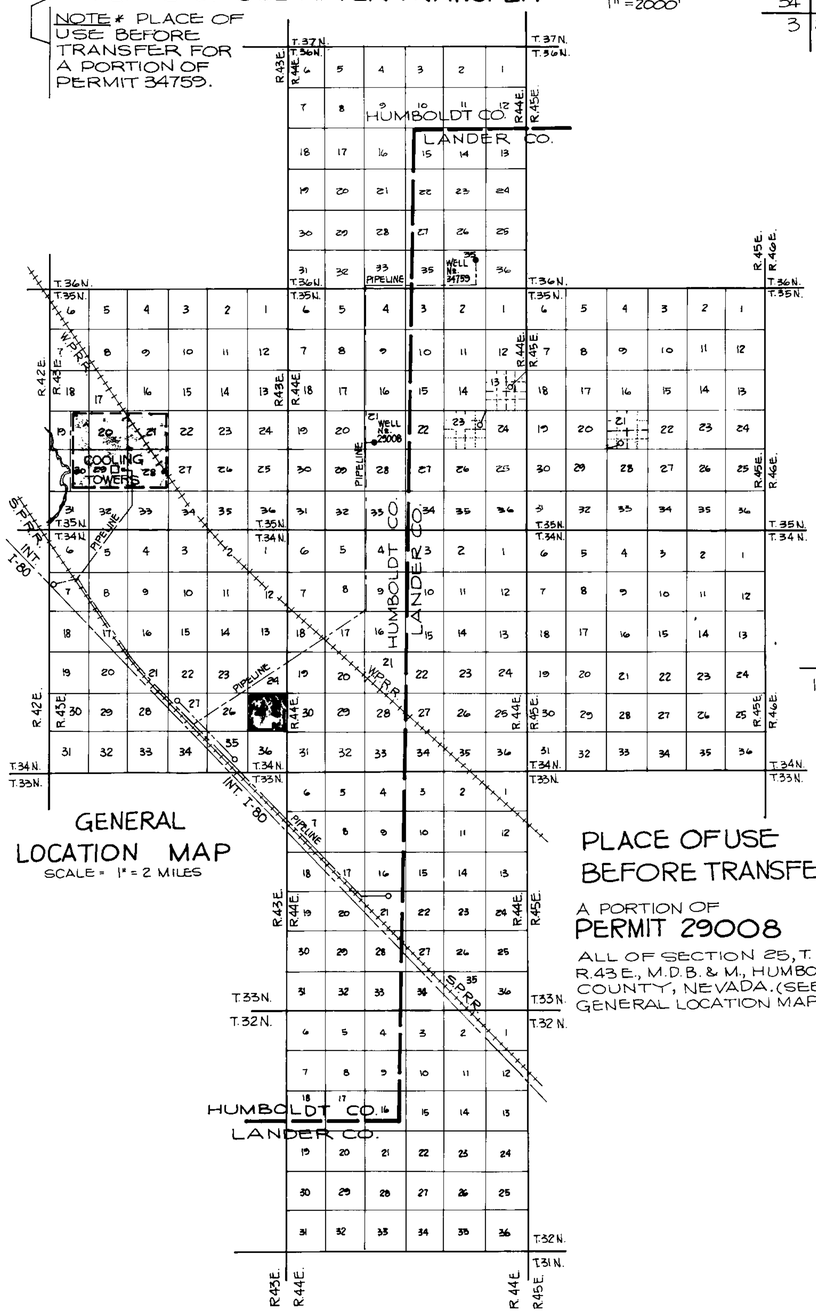


GENERAL LOCATION MAP

SCALE = 1" = 2 MILES

PLACE OF USE BEFORE TRANSFER

A PORTION OF

PERMIT 29008

ALL OF SECTION 25, T. 34 N., R. 43 E., M.D.B.&M., HUMBOLDT COUNTY, NEVADA. (SEE GENERAL LOCATION MAP).

NE¼ NE¼, SEC. 35, T. 36 N., R. 44 E., M.D.B.&M.

A PORTION OF PERMIT 34759

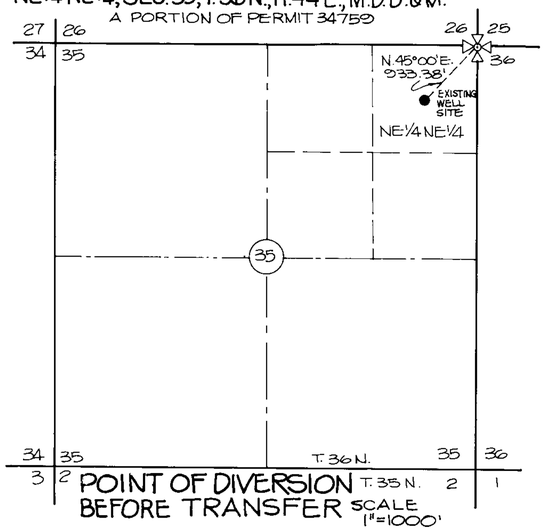


POINT OF DIVERSION BEFORE TRANSFER

SCALE 1" = 1000'

SW¼ NE¼, SEC. 13, T. 35 N., R. 44 E., M.D.B.&M.

A PORTION OF PERMIT 29008

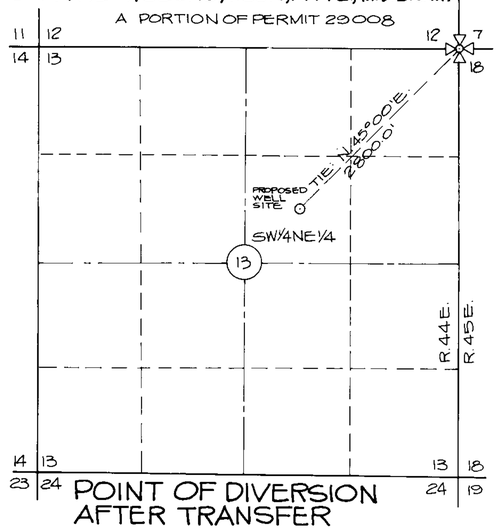


POINT OF DIVERSION AFTER TRANSFER

SCALE 1" = 1000'

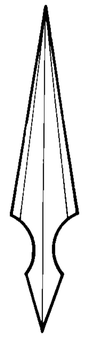

NORTH

BASIS OF BEARING:

DEPENDENT RESURVEY BY JAMES R. MUNSON, CADASTRAL SURVEYOR, 1971, OF PORTIONS OF T. 34 N., R. 43 E., M.D.B.&M.

SW¼ SW¼, SEC. 21, T. 35 N., R. 44 E., M.D.B.&M.

A PORTION OF PERMIT 29008

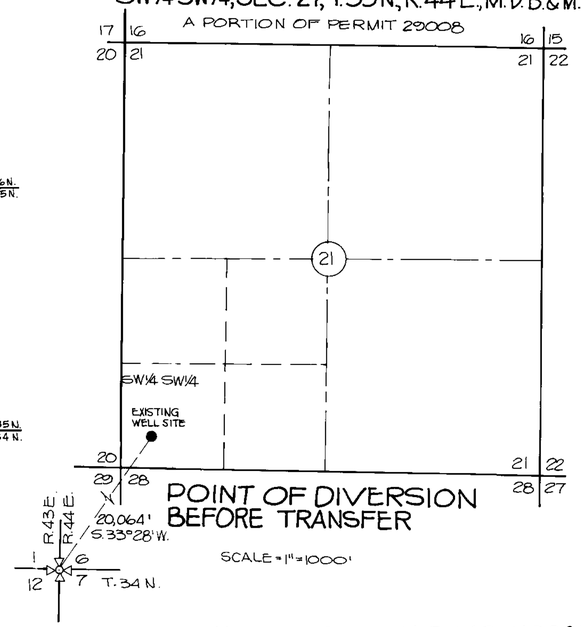


POINT OF DIVERSION BEFORE TRANSFER

SCALE = 1" = 1000'

SE¼ SW¼ SEC. 21, T. 35 N., R. 45 E., M.D.B.&M.

A PORTION OF PERMIT 34759

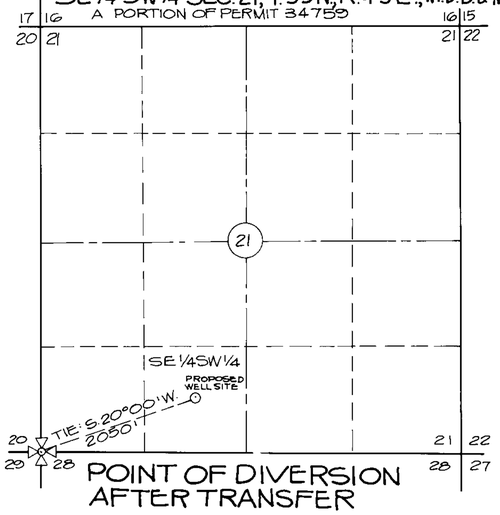


POINT OF DIVERSION AFTER TRANSFER

SCALE 1" = 1000'

SE¼ NE¼, SEC. 23, T. 35 N., R. 44 E., M.D.B.&M.

A PORTION OF PERMIT 34759

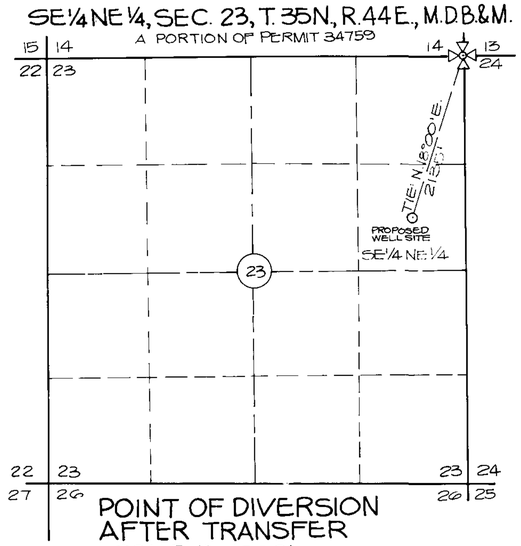


POINT OF DIVERSION AFTER TRANSFER

SCALE 1" = 1000'

STATE OF NEVADA
COUNTY OF LANDER S.S.

I, GEORGE G. ASSURAS, BEING FIRST DULY SWORN DEPOSE AND SAY THAT THIS MAP IS CORRECTLY DRAWN TO THE DESIGNATED SCALE FROM DATA OBTAINED FROM FIELD SURVEY NOTES, THAT THE MAP TRULY REPRESENTS THE PROPOSED WORKS TO DIVERT WATER FROM AN UNDERGROUND SOURCE IN LANDER COUNTY FOR INDUSTRIAL AND DOMESTIC USE UNDER APPLICATION ACCOMPANIED BY THIS MAP. THAT THE POINT OF DIVERSION, LOCATION AND EXTENT OF LAND CONTROLLED BY THE APPLICANT UPON WHICH WATER APPLIED FOR UNDER SAID APPLICATION IS USED.

George G. Assuras

LAND AND WATER ENGINEER - No. 364

SUBSCIBED AND SWORN TO BEFORE ME THIS 7TH DAY OF October 1980.

NOTARY PUBLIC

F: 11-7-80

1980 NOV 7 AM 10 30

1000 500 0 1000 2000 3000 4000
SCALE 1" = 1000'

2000 1000 0 2000 4000 6000 8000
SCALE 1" = 2000'

2 1 0 2 4 6 8
SCALE 1" = 2 MILES

MAP TO ACCOMPANY APPLICATION TO CHANGE THE PLACE OF USE & POINT OF DIVERSION OF WATER FROM AN UNDERGROUND SOURCE IN THE COUNTY OF LANDER, STATE OF NEVADA BY SIERRA PACIFIC POWER CO. FOR INDUST. & DOM. USE

SIERRA PACIFIC POWER COMPANY ONLY:
F20-210 (XX) IS A POR. OF PERMIT #34759
F20-210 (YY) IS A POR. OF PERMIT #29008
F20-210 (WW) IS A POR. OF PERMIT #34759

42788 42787 42786