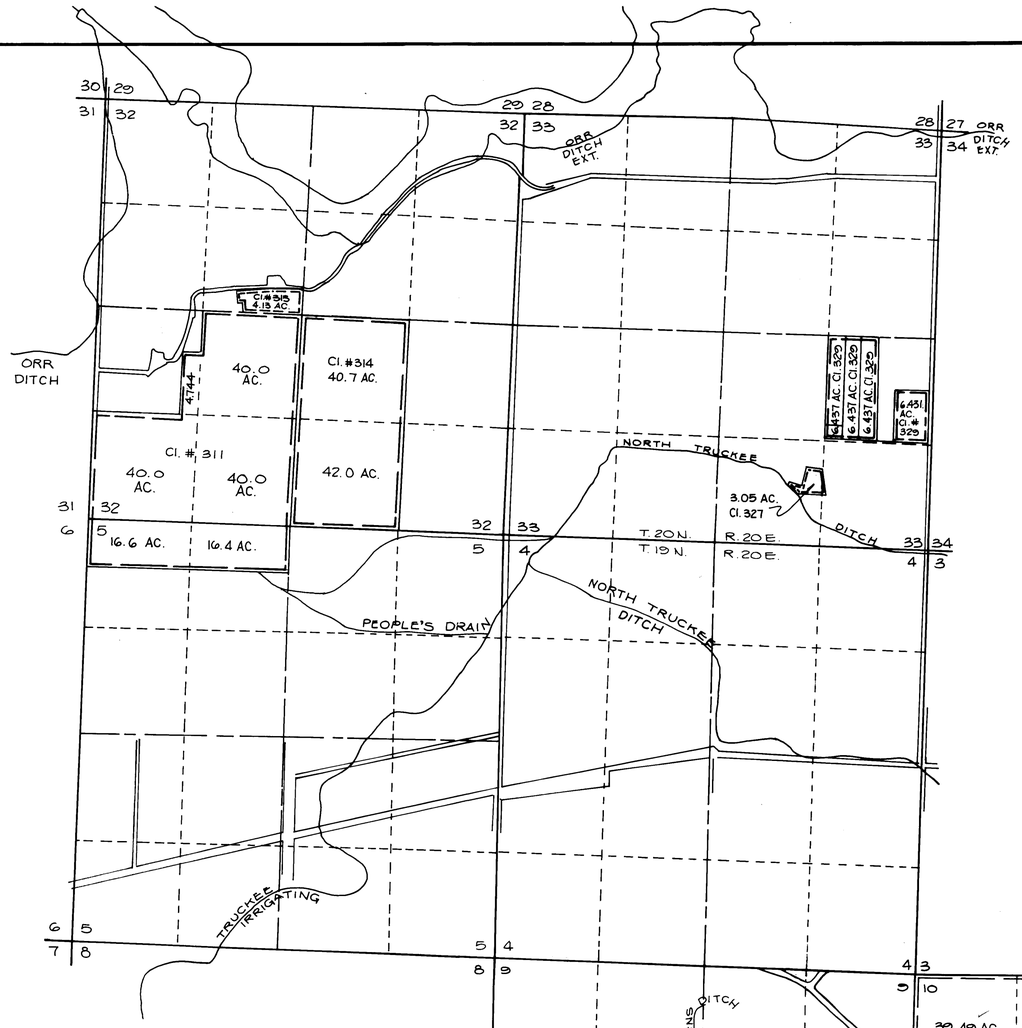

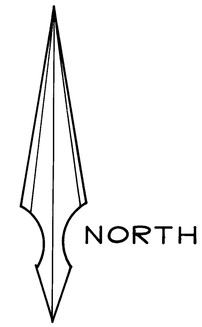

STATE OF NEVADA
COUNTY OF WASHOE SS)

I DAN ASIKAINEN, BEING FIRST DULY SWORN, DEPOSE AND SAY THAT THIS MAP, CONSISTING OF TWO SHEETS, HAS BEEN CORRECTLY DRAWN TO THE DESIGNATED SCALE FROM THE DATA AVALIBLE IN THE OFFICE OF SIERRA PACIFIC POWER CO., RENO, NEVADA. THAT IT TRULY AND CORRECTLY REPRESENTS THE PROPOSED CHANGES IN THE PLACE AND MANNER OF USE OF THE WATERS FROM THE TRUCKEE RIVER IN WASHOE CO., NEVADA BY SIERRA PACIFIC POWER CO.

Dan Asikainen
DAN ASIKAINEN
STATE WATER RIGHT SURVEYOR

SUBSCRIBED AND SWORN TO BEFORE ME THIS 29th DAY OF July 1980.

Roberta M. Upchurch
ROBERTA M UPCHURCH
Notary Public - State of Nevada
Washoe County
My Commission Expires Nov. 9, 1982
NOTARY PUBLIC IN AND FOR THE WASHOE, NEVADA

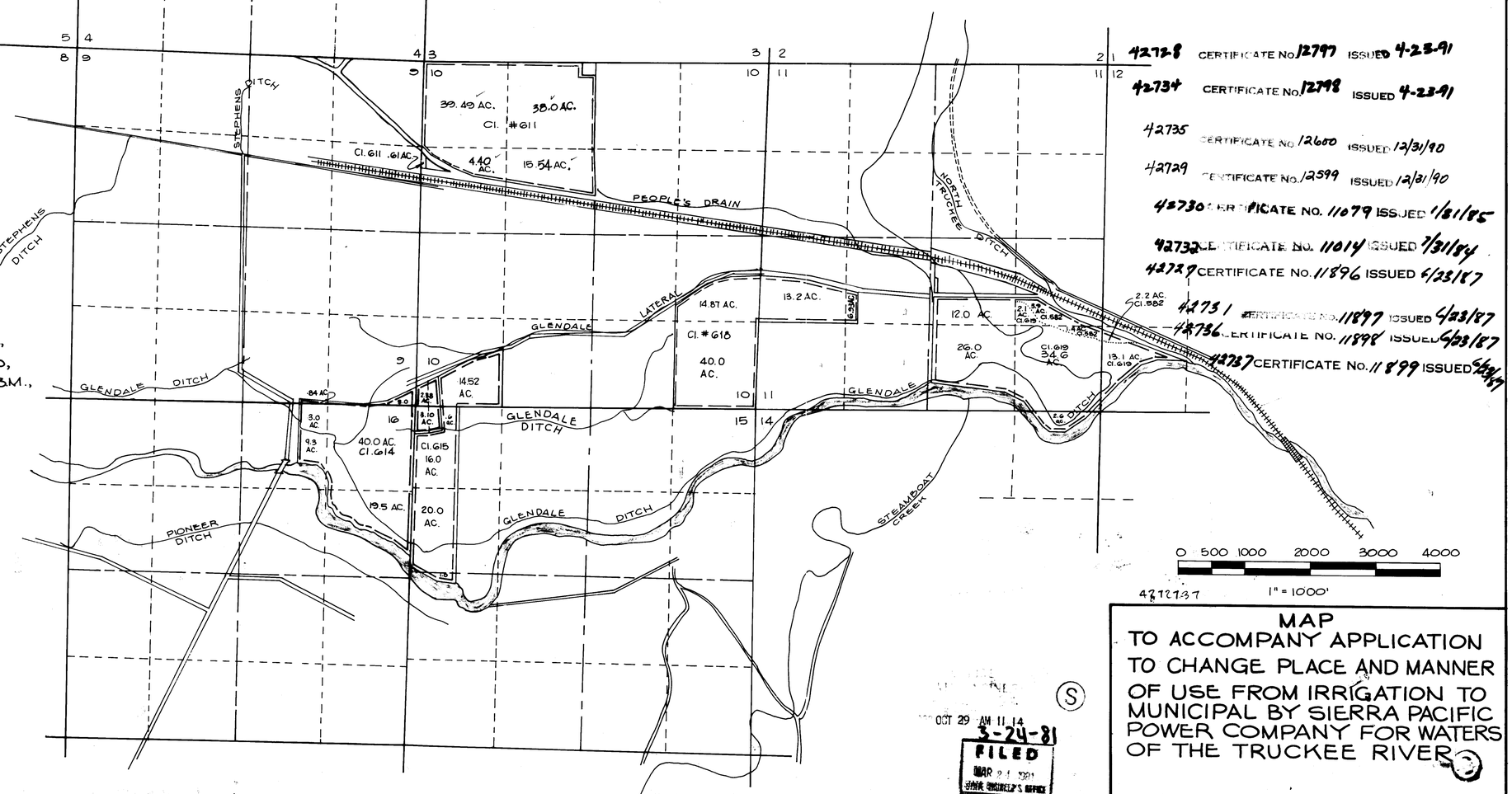

SECTIONS 32 & 33, T. 20 N., R. 20 E., M.D.B.&M. & SECTIONS 4, 5, 9, 10, 11, 12, 14, 15 & 16, T. 19 N., R. 20 E., MDB.M., WASHOE COUNTY, NEVADA.

SIERRA PACIFIC POWER COMPANY
— USE ONLY —

Claim G15 - F20-214 & 156
Claim G11 - F20-123
Claim G19 - F20-207
Claim G14 - F20-177
Claim 329 - F20-191, & 163
Claim G18 - F20-149
Claim 314 - F20-150 & 151
Claim 313 - F20-208
Claim 311 - F20-6
Claim 327 - F20-194
Claim 882 - F20-207

42728 CERTIFICATE No. 12797 ISSUED 4-23-91
42734 CERTIFICATE No. 12798 ISSUED 4-23-91
42735 CERTIFICATE No. 12600 ISSUED 12/31/90
42729 CERTIFICATE No. 12599 ISSUED 12/31/90
42730 CERTIFICATE No. 11079 ISSUED 1/31/85
42732 CERTIFICATE No. 11014 ISSUED 7/31/84
42727 CERTIFICATE No. 11896 ISSUED 6/23/87
42731 CERTIFICATE No. 11897 ISSUED 6/23/87
42736 CERTIFICATE No. 11898 ISSUED 6/23/87
42737 CERTIFICATE No. 11899 ISSUED 6/23/87

42737

MAP
TO ACCOMPANY APPLICATION TO CHANGE PLACE AND MANNER OF USE FROM IRRIGATION TO MUNICIPAL BY SIERRA PACIFIC POWER COMPANY FOR WATERS OF THE TRUCKEE RIVER

OCT 29 AM 11 14
3-24-81
FILED
MAR 24 1981
STATE ENGINEER'S OFFICE

73854
73853
73793
73792
73791
73783

42736 42737
42735 42734 42733 42732 42731 42730 42729 42728 42727

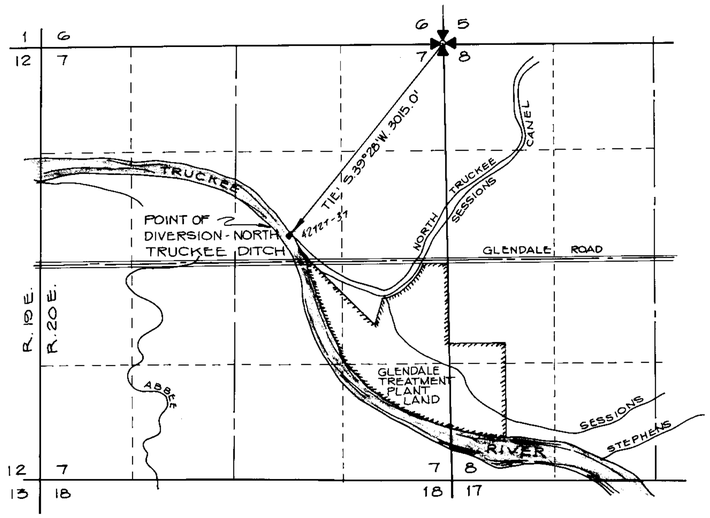

POINT OF DIVERSION ··· AFTER TRANSFER

T. 19 N., R. 20 E.
SCALE: 1" = 1000'

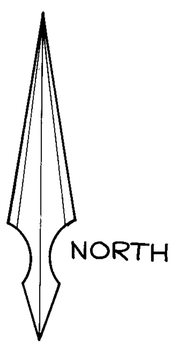

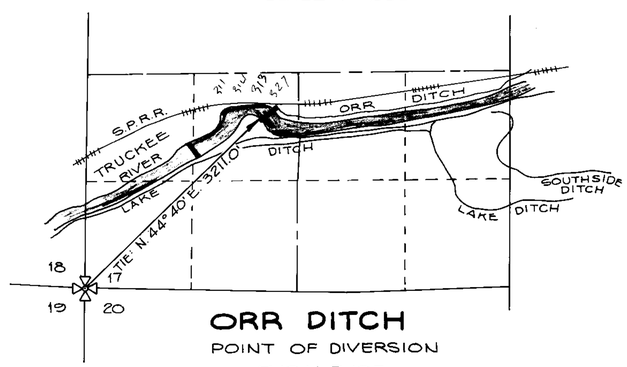

ORR DITCH

POINT OF DIVERSION
T. 19 N., R. 19 E.
1" = 1000'

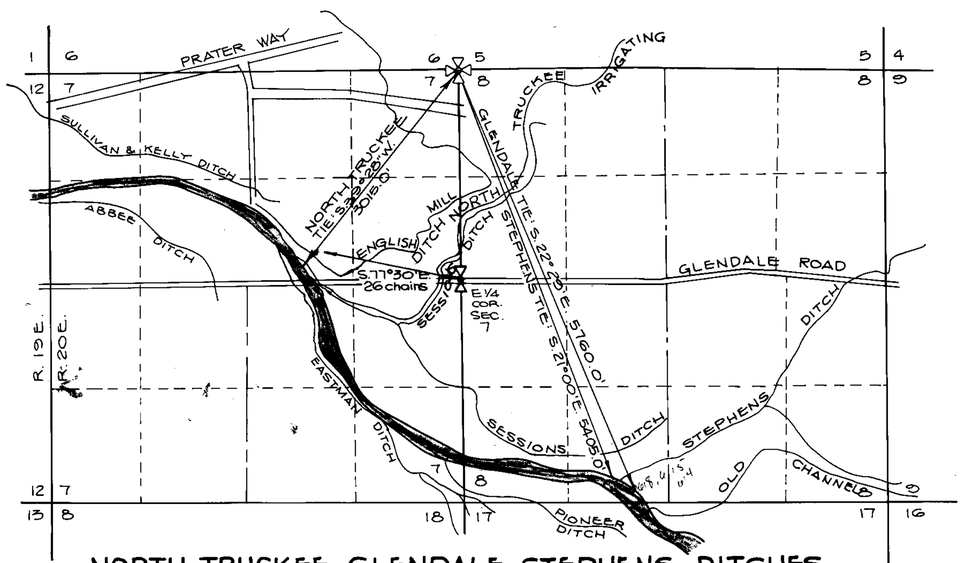

NORTH TRUCKEE, GLENDALE, STEPHENS DITCHES

POINTS OF DIVERSIONS SCALE: 1" = 1000'
T. 19 N., R. 20 E.

PLACE OF USE AFTER TRANSFER

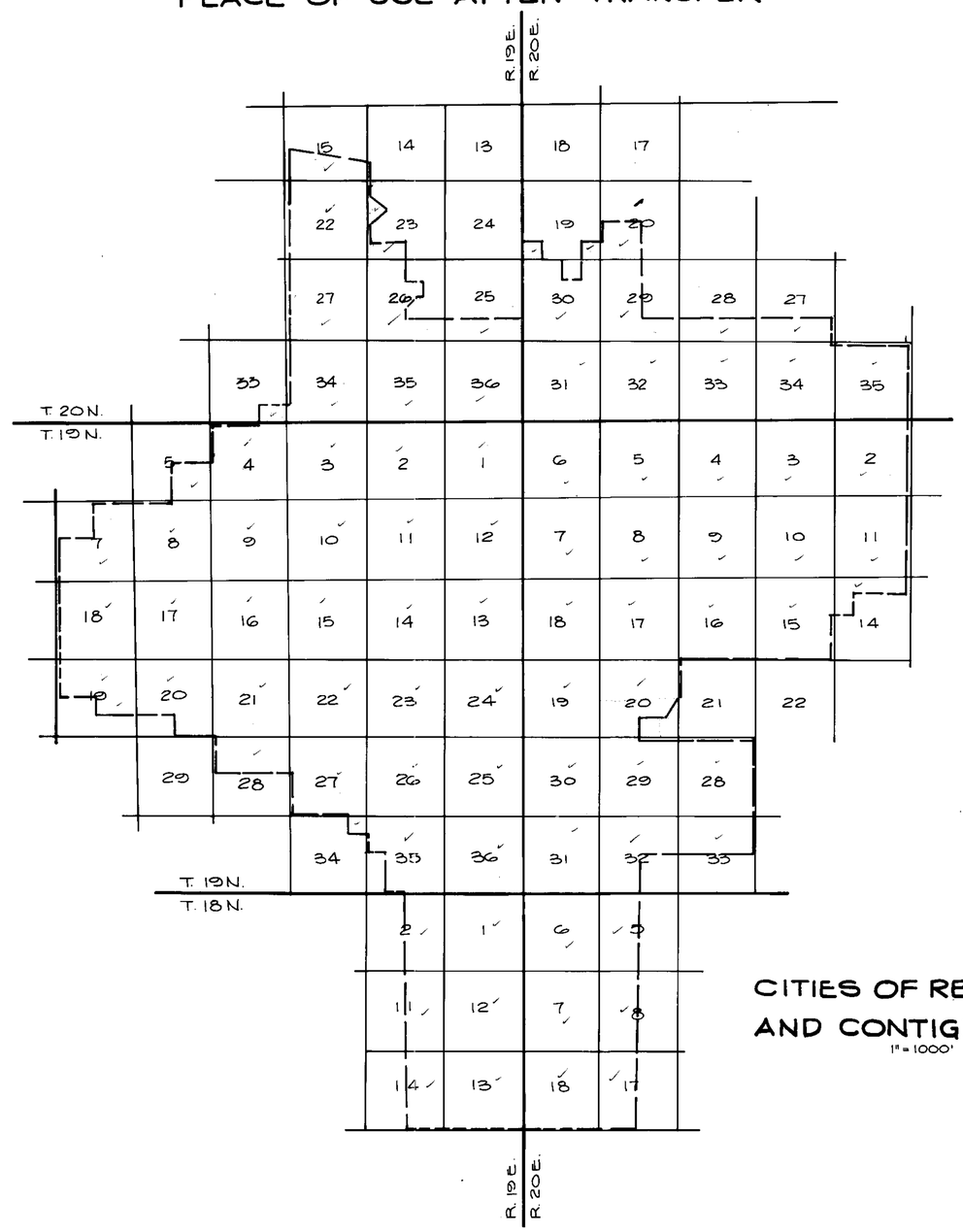

CITIES OF RENO & SPARKS AND CONTIGUOUS AREA

1" = 1000'

OFFICE STATE ENGINEER
1990 OCT 29 AM 11 15

3-24-81
FILED
MAR 24 1981
STATE ENGINEER'S OFFICE

42727-37

MAP

TO ACCOMPANY APPLICATION TO CHANGE PLACE AND MANNER OF USE FROM IRRIGATION TO MUNICIPAL BY SIERRA PACIFIC POWER COMPANY FOR WATERS OF THE TRUCKEE RIVER

85512
85409
74076
73854
73853
73793
73792
73791
73783
69923 L

42737 42736 42735 42734 42733 42732 42731 42730 42729 42728 42727