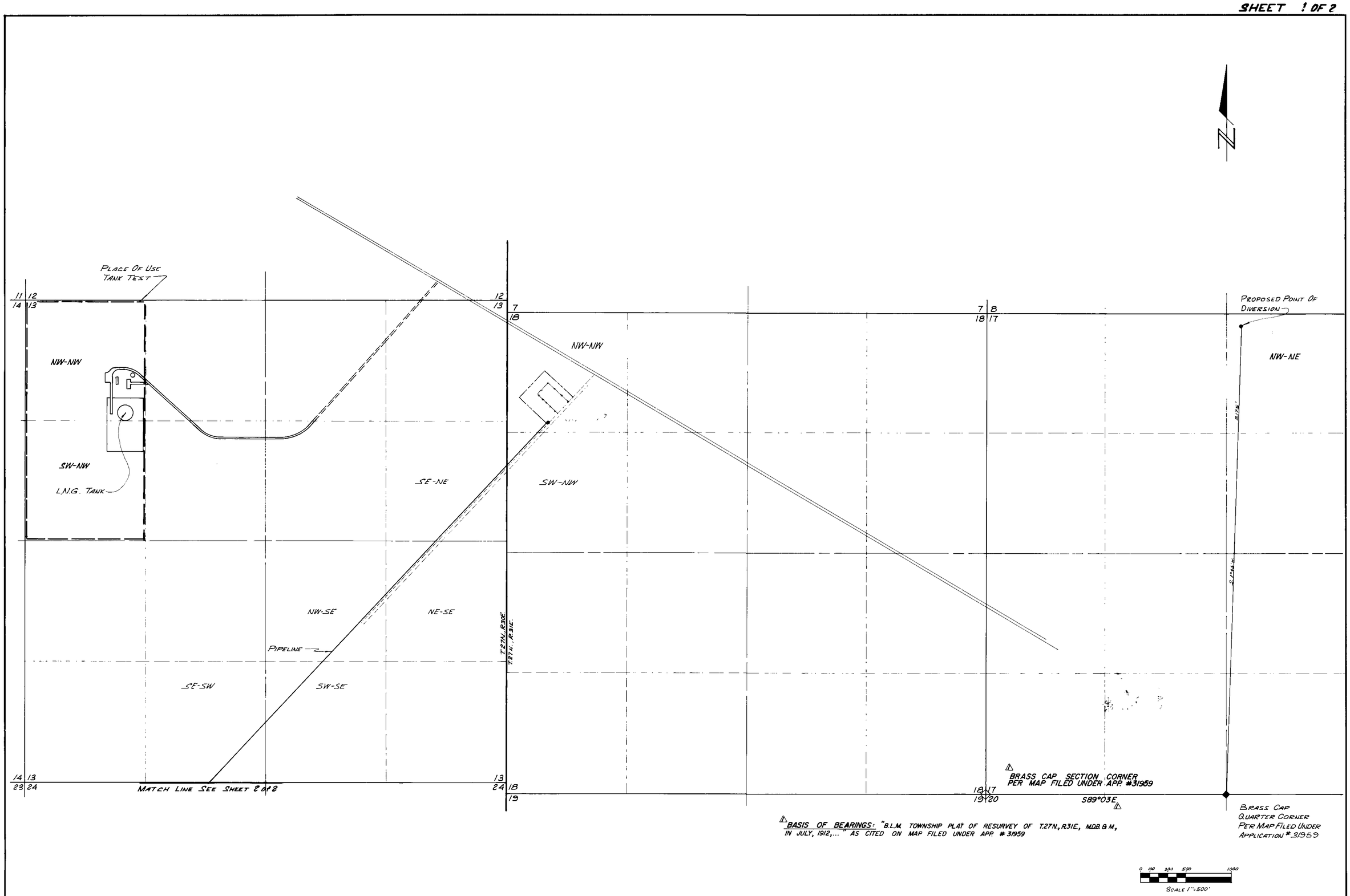

BASIS OF BEARINGS: "B.L.M. TOWNSHIP PLAT OF RESURVEY OF T.27N., R31E., M.D.B.&M., IN JULY, 1912,..." AS CITED ON MAP FILED UNDER APP. # 31959

4-10-81
FILED
APR 10 1981
STATE ENGINEER'S OFFICE

MAP
TO ACCOMPANY APPLICATION TO APPROPRIATE WATER FOR COMMERCIAL USE BY SOUTHWEST GAS CORPORATION FROM AN UNDERGROUND SOURCE IN PERSHING COUNTY NEVADA

REVISIONS: TO COMPLY w/ STATE ENGINEER LETTER OF 3/23/81

Walters & Beyer
CONSULTING ENGINEERS

48629 43597 42690

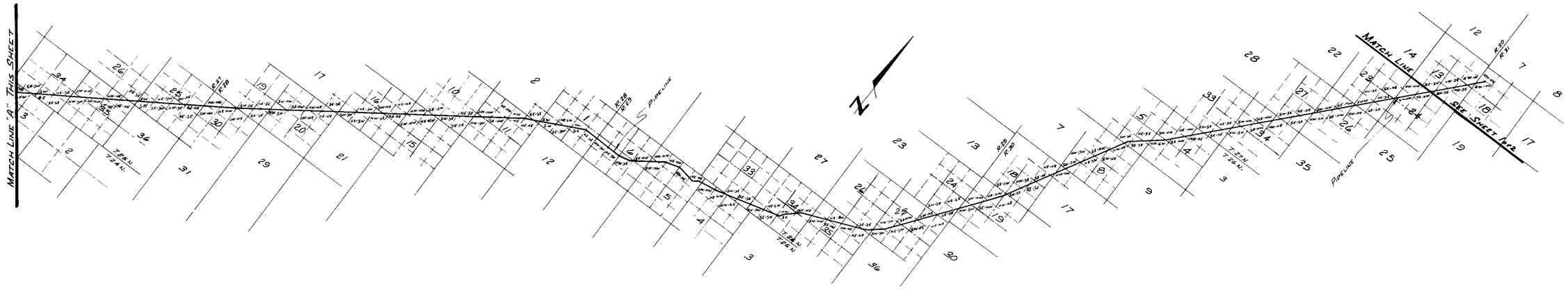

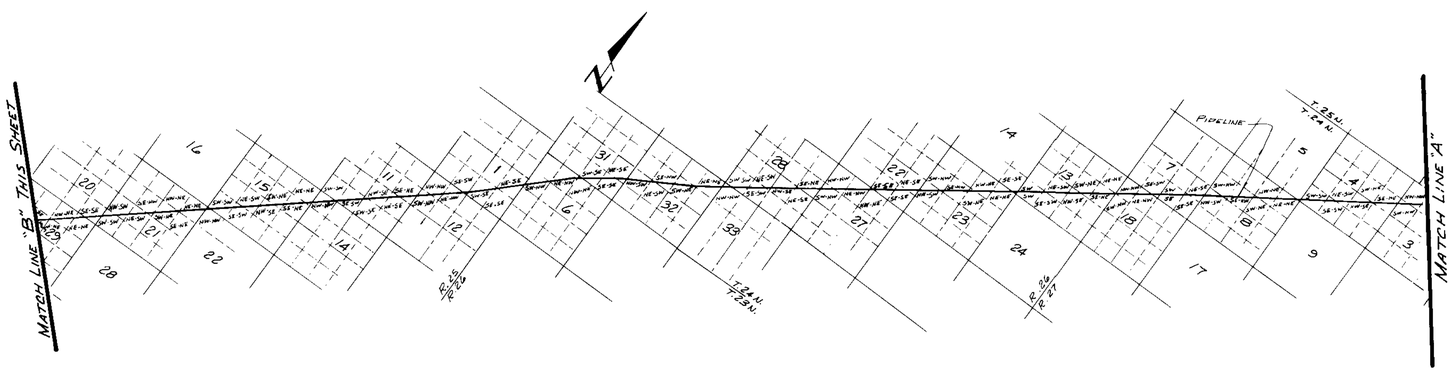

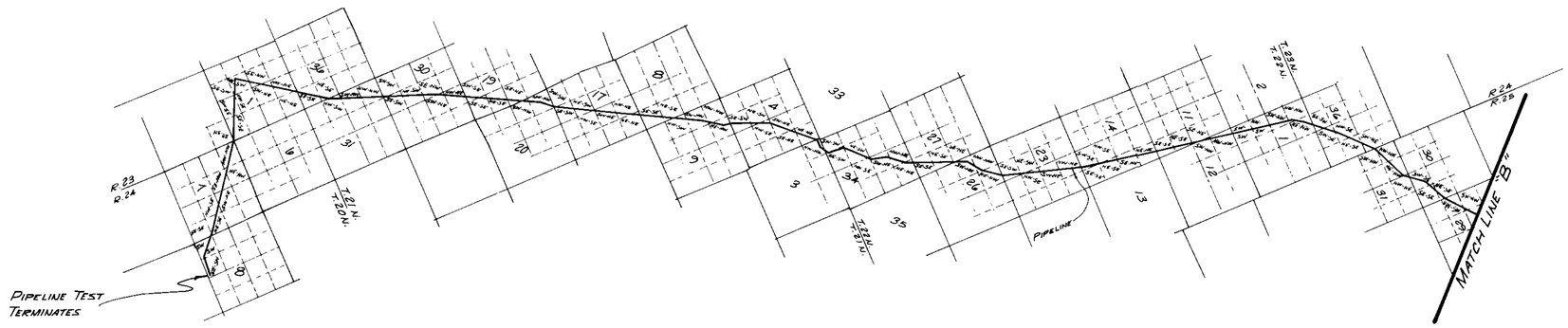

I, BRIEN B. WALTERS BEING FIRST DULY SWORN, DEPOSE AND SAY THAT THIS MAP CONSISTING OF TWO SHEETS HAS BEEN CORRECTLY DRAWN TO THE DESIGNATED SCALE FROM FIELD NOTES OF SURVEYS AND MATERIALS COLLECTED UNDER MY DIRECT SUPERVISION AND DIRECTION. BETWEEN THE 1ST DAY OF OCTOBER, 1980; AND THE 30TH DAY OF NOVEMBER, 1980; THAT IT TRULY AND CORRECTLY REPRESENTS THE PROPOSED LOCATION AND EXTENT OF THE WORKS USED TO DIVERT WATER FROM AN UNDERGROUND SOURCE IN PERSHING COUNTY BY SOUTHWEST GAS CORPORATION FOR COMMERCIAL PURPOSES. THAT THE PROPOSED POINT OF DIVERSION AND THE BOUNDARY OF ALL LANDS, SHOWING BY 40 ACRE SUBDIVISIONS THE PROPOSED PLACE OF USE, ARE FULLY AND CORRECTLY DESIGNATED THEREON.

Brien B. Walters
STATE WATER RIGHT SURVEYOR #313

SUBSCRIBED AND SWORN BY ME THIS 12th DAY OF March, 1981.
Kathy C. Oxborrow
NOTARY PUBLIC WASHOE COUNTY, NEVADA.

KATHY C. OXBORROW

SCALE 1:62500
1 ½ 0 1 2 3 4 MILES

4-10-81
FILED
APR 10 1981
STATE ENGINEER'S OFFICE

WALTERS & BEYER
CIVIL ENGINEERING CONSULTANTS
1201 TERMINAL WAY, RENO, NEV.

JOB NO. 81-A04-B
DATE 1-12-81
DR. L.J.S.

MAP
TO ACCOMPANY APPLICATION TO APPROPRIATE WATER FOR COMMERCIAL USE
BY SOUTHWEST GAS CORPORATION
FROM AN UNDERGROUND SOURCE
IN PERSHING COUNTY, NEVADA

48629 43597 42690