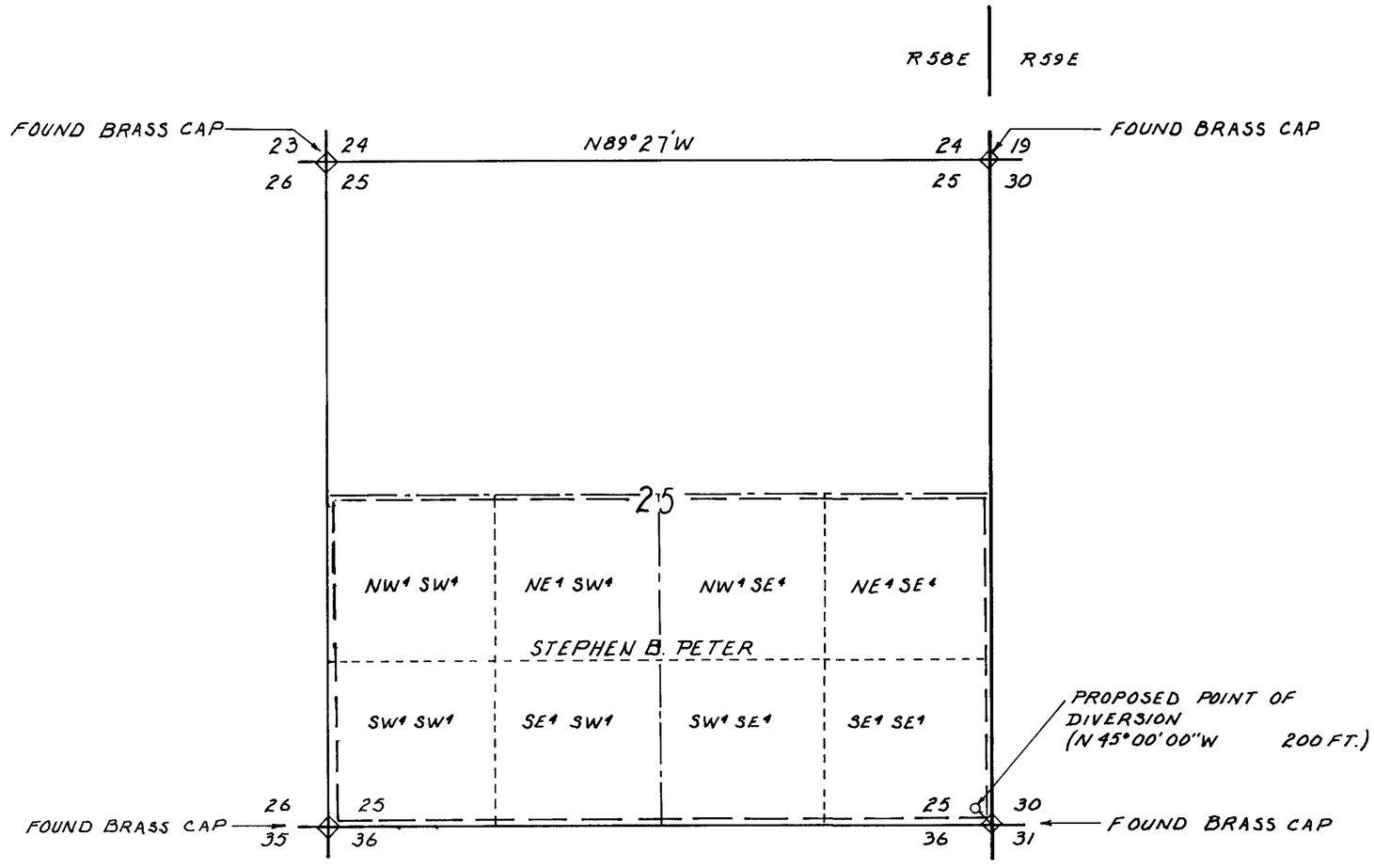

SHOWING PROPOSED POINT OF DIVERSION
AND PLACE OF USE S½ SEC 25 T23N R58E M.D.M.

BASIS OF BEARING

N89°27'W BEING THE NORTH LINE OF SEC 25 T23N R58E M.D.M. AS PER 1883 SURVEY.

I, PHILIP W. PETER, BEING DULY SWORN DEPOSE AND SAY THAT THIS MAP CONSISTING OF ONE SHEET, HAS BEEN CORRECTLY DRAWN TO THE DESIGNATED SCALE FROM THE FIELD NOTES OF A SURVEY DONE UNDER MY SUPERVISION AND DIRECTION COMPLETED ON NOV. 30, 1980. THAT IT CORRECTLY REPRESENTS THE PROPOSED LOCATION AND EXTENT OF THE PROPOSAL TO DIVERT WATER BY STEPHEN B. PETER FOR IRRIGATION AND DOMESTIC USE. THAT THE PROPOSED POINT OF DIVERSION AND THE BOUNDARY OF LAND TO BE SERVED BY THE APPLICATION ARE FULLY AND CORRECTLY DESIGNATED THEREON.

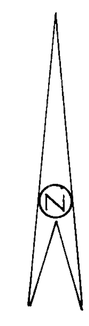

SCALE 1"=600'

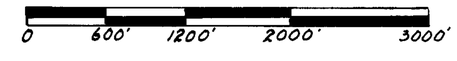

SUBSCRIBED AND SWORN TO BEFORE ME THIS 11TH DAY OF MAY 1981. MY COMMISSION EXPIRES Jan 1 1984

David W. Peter

NOTARY PUBLIC IN AND FOR THE COUNTY OF ORANGE, STATE OF CALIFORNIA
NUMBER 468405

Philip W. Peter

PHILIP W. PETER
STATE WATER RIGHT SURVEYOR
NEVADA CERTIFICATE NO. 587

FILED
MAY 13 1981
STATE ENGINEER'S OFFICE

42517

MAP: TO ACCOMPANY APPLICATION
TO APPROPRIATE WATER
FOR: IRRIGATION AND DOMESTIC USE
BY: STEPHEN B. PETER
FROM: UNDERGROUND SOURCE

42517