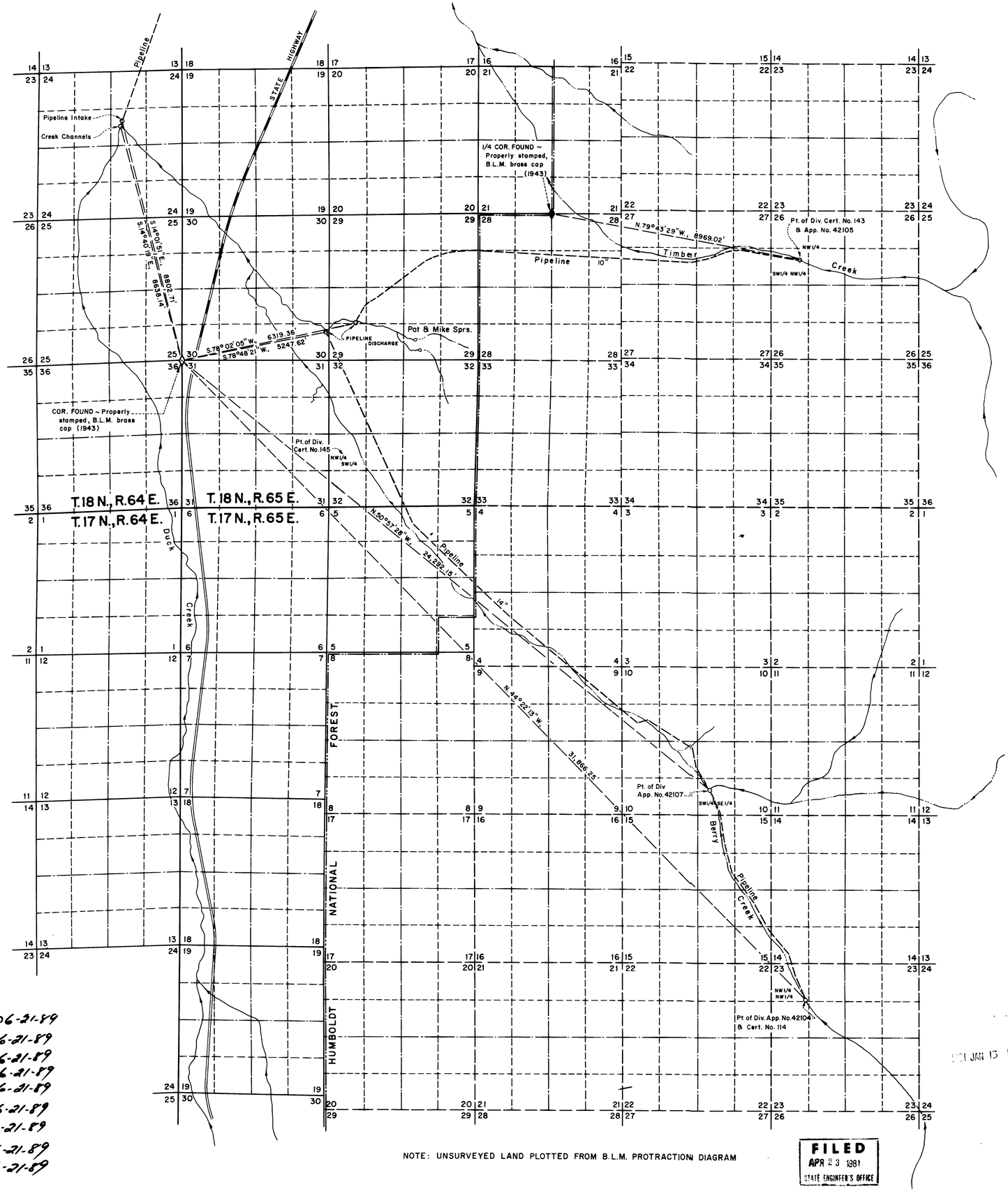

M.D.B. & M.

STATE OF NEVADA } SS.
County of White Pine

I, Richard E. Fonger, being first duly sworn, depose and say that this map, consisting of three sheets, numbered from 1 to 3, inclusive, has been correctly drawn to the designated scale from field notes of a survey made by me, between the 9th day of September, 1978, and the 9th day of September, 1979, that it truly and correctly represents the proposed location and extent of the works used to divert water from underground, Duck Creek & Tributaries, in White Pine County, by Kennecott Corporation for Industrial, irrigation & domestic purposes. That the proposed point of diversion, the approximate location and size of the diverting channel, all reservoirs or basins, the location and names of all other works which will cross or connect with the proposed works, and the boundary of all lands, showing by 40-acre subdivisions the areas proposed to be irrigated, are fully and correctly designated thereon.

Richard E. Fonger
State Water Right Surveyor

Subscribed and sworn to before me Joan Johnson
this 7th day of January, 1981.
Notary Public in and for White Pine County, Nevada.

JOAN JOHNSON
Notary Public - State of Nevada
White Pine County
My Appointment Expires: Dec. 13, 1982

BASIS OF BEARINGS = DIRECT SOLAR OBSERVATION

2000 0 2000 4000 6000
Scale ~ 1" = 2000'

ON CERTIFICATES No. 11, 18, 20, 114, 143, 144, 145, 146, 1897, 1898, 1899 & 4013

42101 CERTIFICATE No. 12172 ISSUED 6-21-89
42102 CERTIFICATE No. 12173 ISSUED 6-21-89
42103 CERTIFICATE No. 12174 ISSUED 6-21-89
42104 CERTIFICATE No. 12175 ISSUED 6-21-89
42105 CERTIFICATE No. 12176 ISSUED 6-21-89
42106 CERTIFICATE No. 12177 ISSUED 6-21-89
42107 CERTIFICATE No. 12178 ISSUED 6-21-89
42108 CERTIFICATE No. 12179 ISSUED 6-21-89
42112 CERTIFICATE No. 12180 ISSUED 6-21-89

NOTE: UNSURVEYED LAND PLOTTED FROM B.L.M. PROTRACTION DIAGRAM

FILED
APR 23 1981
STATE ENGINEER'S OFFICE

'81 JAN 13 PM 2 03

DRAWN BY R.A. BUSTOS

MAP TO ACCOMPANY APPLICATION
TO CHANGE POINT OF DIVERSION
AND MANNER OF USE
FOR INDUSTRIAL, IRRIGATION
& DOMESTIC
BY KENNECOTT CORPORATION
FROM UNDERGROUND, DUCK CREEK
& TRIBUTARIES
JAN., 1981

FILE UNDER

45563 45562 43755 42101,42102,42103,42104,42105,42106,42107,42108,42109,42110,42111,42112

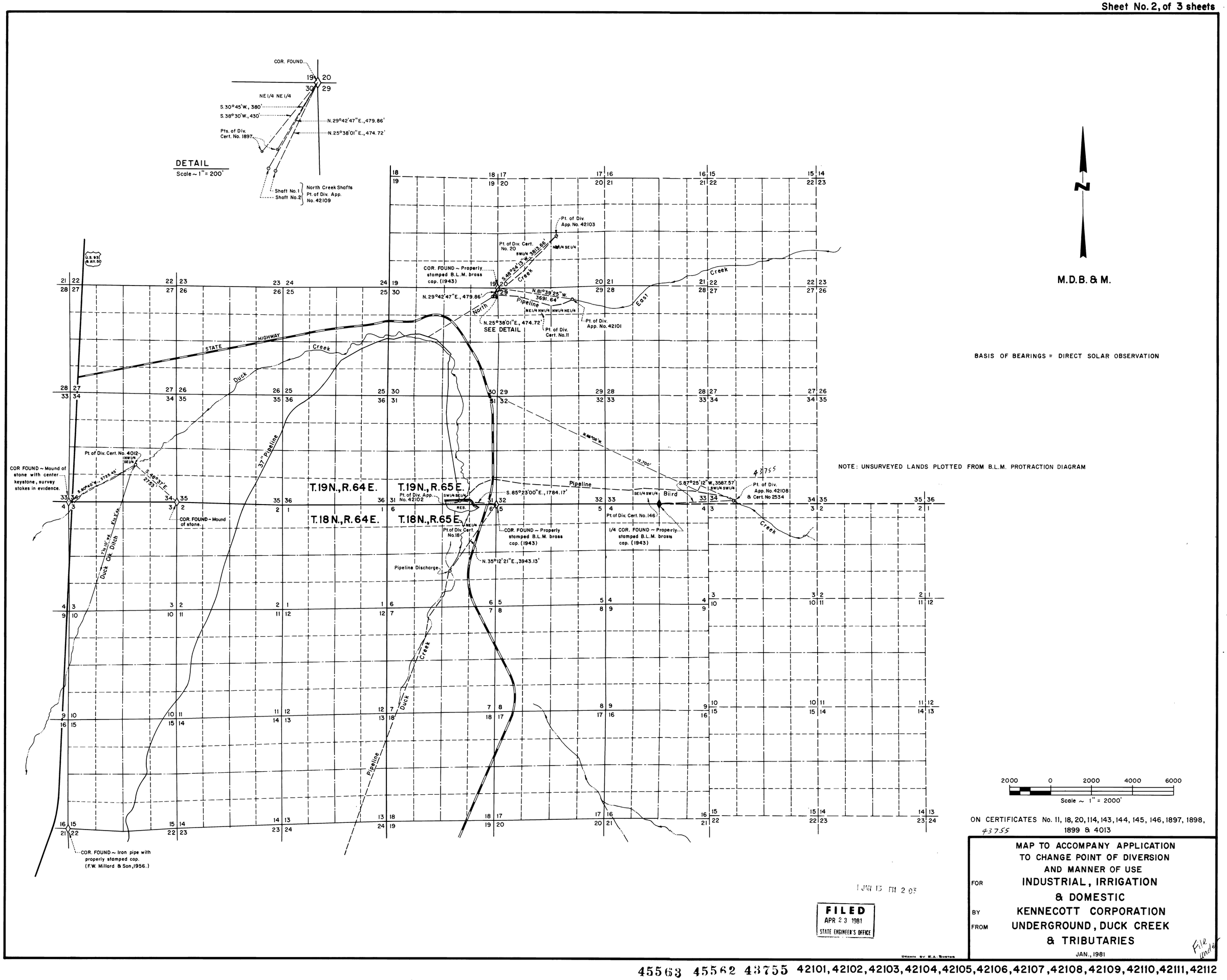

45563 45562 43755 42101, 42102, 42103, 42104, 42105, 42106, 42107, 42108, 42109, 42110, 42111, 42112

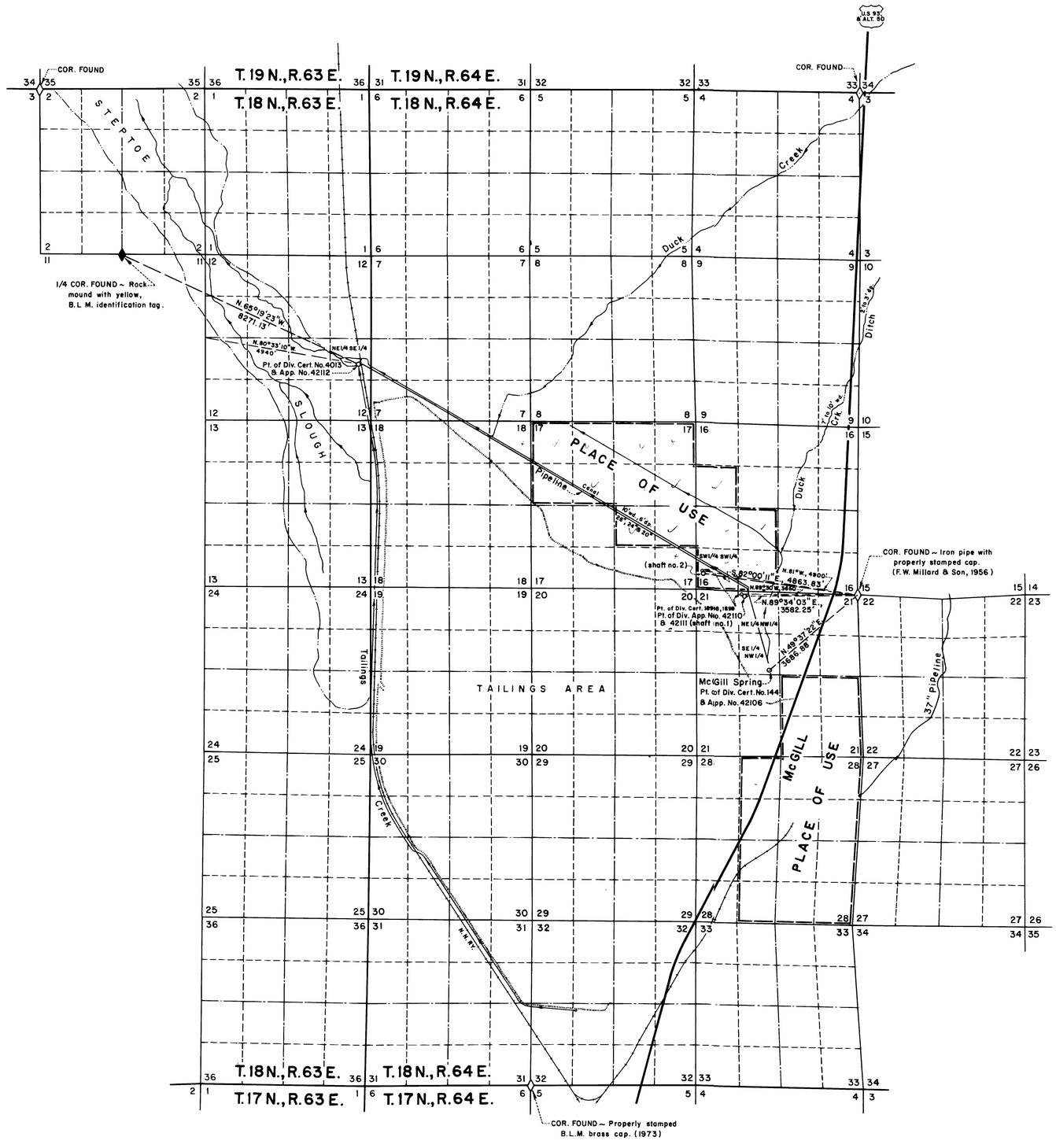

BASIS OF BEARINGS = DIRECT SOLAR OBSERVATION

2000 0 2000 4000 6000

Scale ~ 1" = 2000'

ON CERTIFICATES No. 11, 18, 20, 114, 143, 144, 145, 146, 1897, 1898, 1899 & 4013

MAP TO ACCOMPANY APPLICATION
TO CHANGE POINT OF DIVERSION
AND MANNER OF USE

FOR INDUSTRIAL, IRRIGATION & DOMESTIC

BY KENNECOTT CORPORATION

FROM UNDERGROUND, DUCK CREEK & TRIBUTARIES

JAN., 1981

FILED
APR 23 1981
STATE ENGINEER'S OFFICE

1981 JAN 13 PM 2 03

DRAWN BY R.A. BUSTOS

45563 45562 43755 42101, 42102, 42103, 42104, 42105, 42106, 42107, 42108, 42109, 42110, 42111, 42112