MONSEN ENG. MC 8294

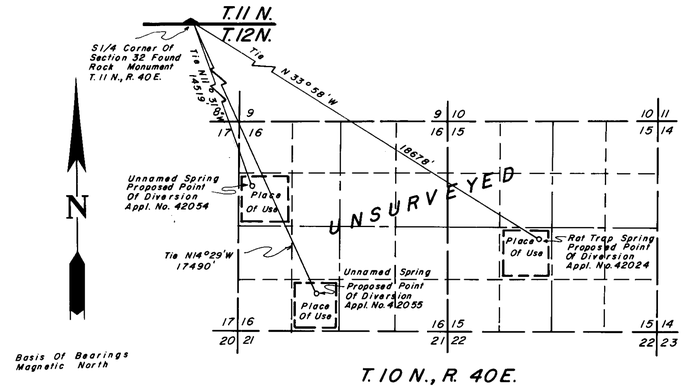

T. 10 N., R. 40E.
M.D.B.&M.

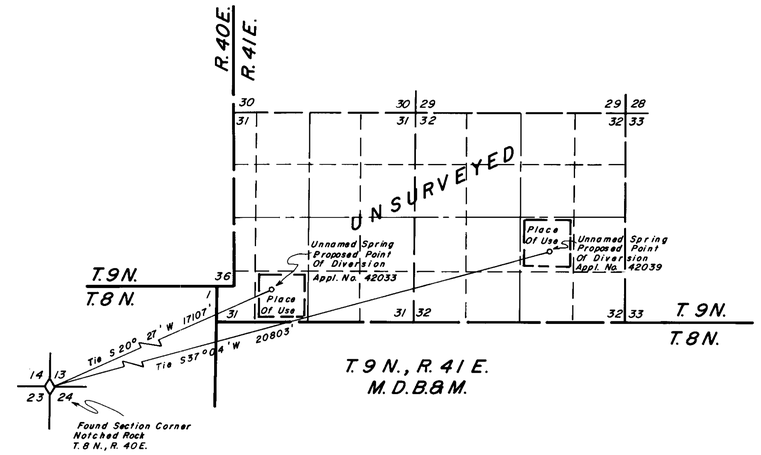

T. 9 N., R. 41 E.
M.D.B.&M.

State of Nevada
County of Humboldt } S.S.

I, J. R. Caldwell, being first duly sworn, depose and say that this map, consisting of one sheets, has been correctly drawn from field notes of a survey made by me during December, 1980, that it truly and correctly represents the location and extent of the works used to divert water from springs in Esmeralda, Mineral & Nye County by Zimmerman Ranching Corp. for stockwatering purposes, that the proposed point of diversion, the approximate location and size of the diverting channel, all reservoirs or basins, the locations and names of all other works which will cross or connect with the proposed works, and the boundary of all lands, showing by 40-acre subdivisions the areas proposed to be irrigated, are fully and correctly designated thereon.

J. R. Caldwell
State Water Right Surveyor No. 276
J. R. CALDWELL

Subscribed and sworn to before me this 18th day of December 19 80.

Robyn Caldwell
Notary

ROBYN L. CALDWELL
Notary Public - State of Nevada
Humboldt County
My Commission expires Mar. 8, 1981

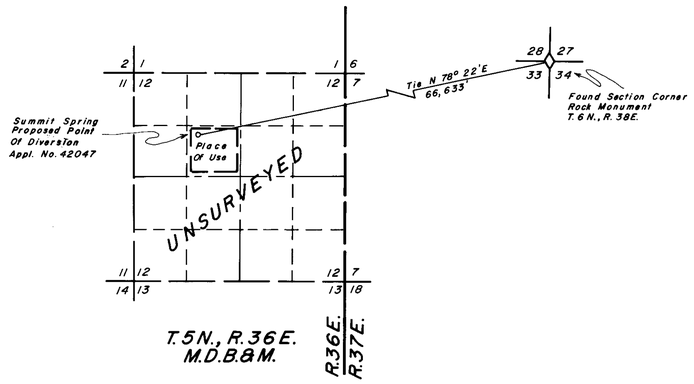

T.5N., R.36E.
M.D.B.&M.

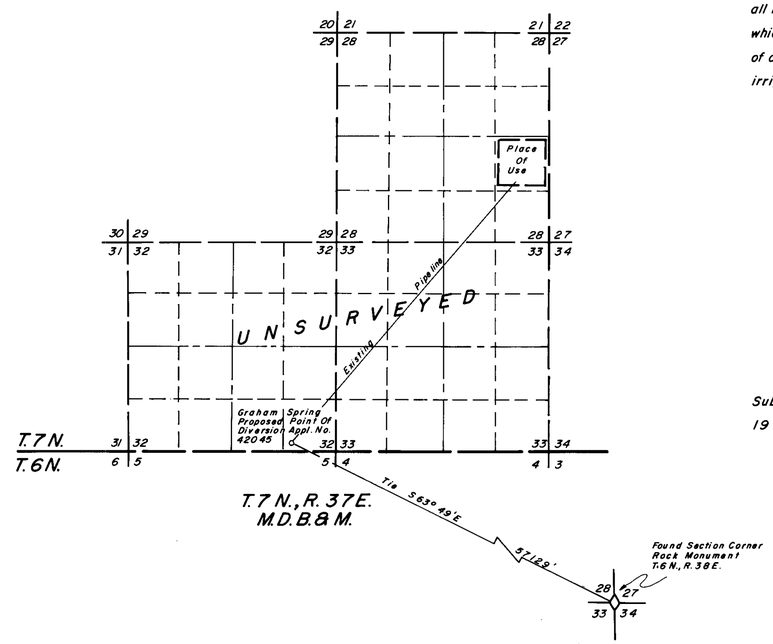

T.7N., R.37E.
M.D.B.&M.

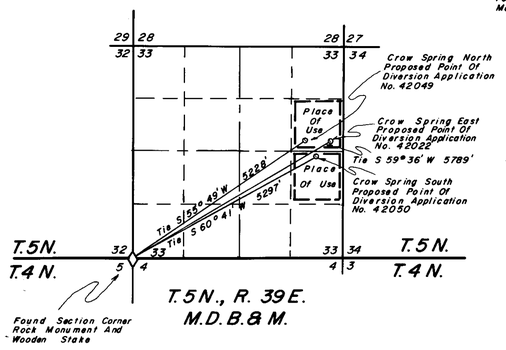

T.5N., R. 39E.
M.D.B.&M.

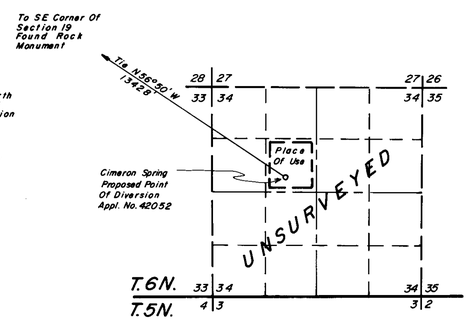

T.6N., R.42E.
M.D.B.&M.

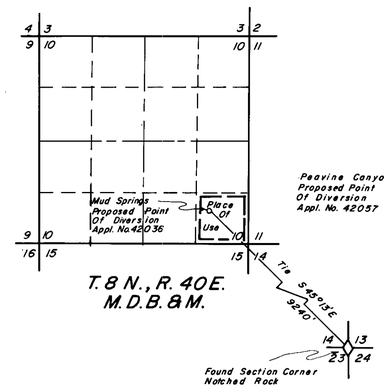

T.8N., R.40E.
M.D.B.&M.

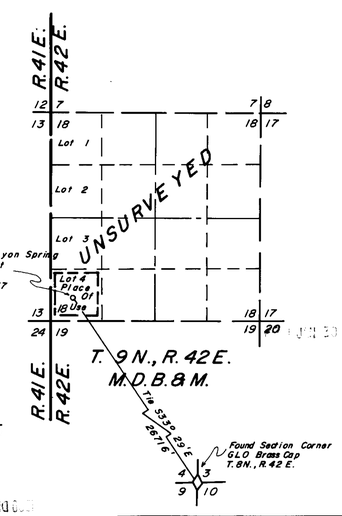

T. 9N., R. 42E.
M.D.B.&M.

Scale 1" = 2000'

2000 0 2000 4000 6000 8000

FILED
JAN 30 1981
STATE ENGINEER'S OFFICE

CERTIFICATE No. 11956 ISSUED 1/22/88

J. R. Caldwell
P. O. Box 432
Winnemucca, Nevada 89445

Map To Accompany Applications To Appropriate Water Under Appl. Numbers 42022, 42024, 42033, 42036, 42039, 42045, 42047 42049, 42050, 42052, 42054, 42055, and 42057

By Zimmerman Ranching Corporation For Stockwatering Purposes

Esmeralda, Mineral & Nye County Nevada

05519
05518
05435
05434
05433
05429
05428
05340
05337
05335
05334
42057
42055
42054

42052 42050 42049 42047 42045 42039 42036 42033 42024 42022