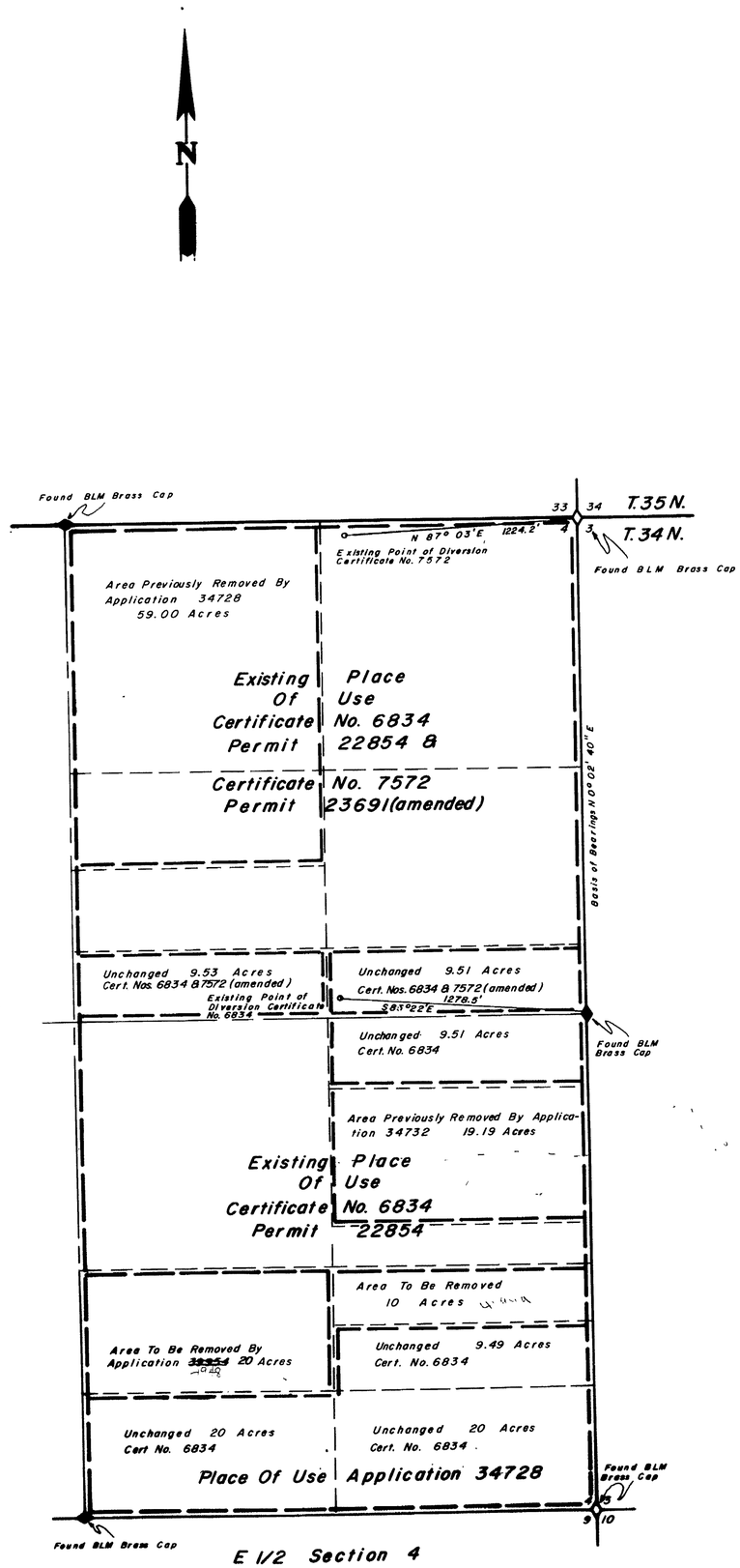

E 1/2 Section 4
T. 34 N., R. 37 E.
M. D. B. & M.

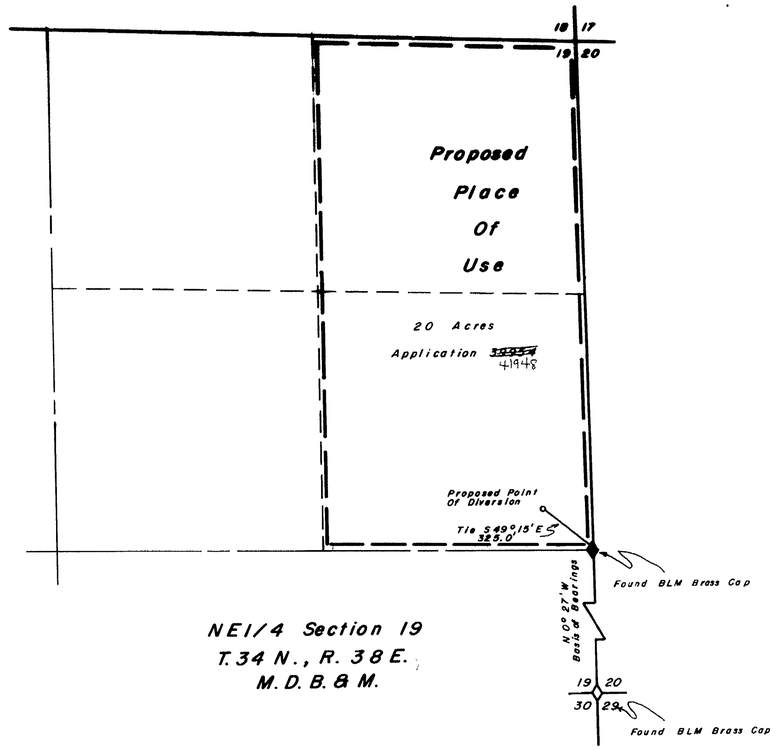

NE1/4 Section 19
T. 34 N., R. 38 E.
M. D. B. & M.

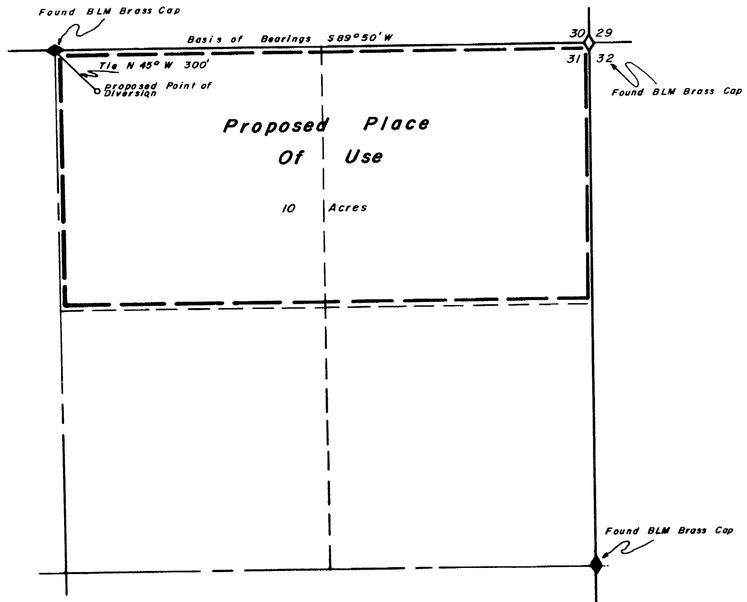

NE1/4 Section 31
T. 34 N., R. 38 E.
M. D. B. & M.

State of Nevada
County of Humboldt } S.S.

I, Robert N. Caldwell, being first duly sworn, depose and say that this map, consisting of one sheets, has been correctly drawn from field notes of a survey made by me during July, 1980, that it truly and correctly represents the location and extent of the works used to divert water from underground in Pershing County by Wayne F. McNeil, Sr. for irrigation purposes, that the proposed point of diversion, the approximate location and size of the diverting channel, all reservoirs or basins, the locations and names of all other works which will cross or connect with the proposed works, and the boundary of all lands, showing by 40-acre subdivisions the areas proposed to be irrigated, are fully and correctly de[illegible]

State Water [illegible] Surveyor [illegible] 468

Subscribed and sworn to before me this 22nd day of July, 19 80.

Robyn Caldwell
Notary

ROBYN L. CALDWELL
[illegible]
My Commission expires Mar. 6, 1981

Scale 1" = 400'

400 0 400 800 1200 1600

FILED
JUL 29 1980
STATE ENGINEER'S OFFICE

JUL 24 PM 2 01

Desert-Mountain Surveying Company
510 Melarkey Street
Winnemucca, Nevada 89445

Map To Accompany Application To To Change The Point Of Diversion And Place Of Use Of A Portion Of Permit 23691 Certificate 7572 Permit 22854 Certificate 6834 By Wayne F. McNeil, Sr. For Irrigation Purposes

41949 41948