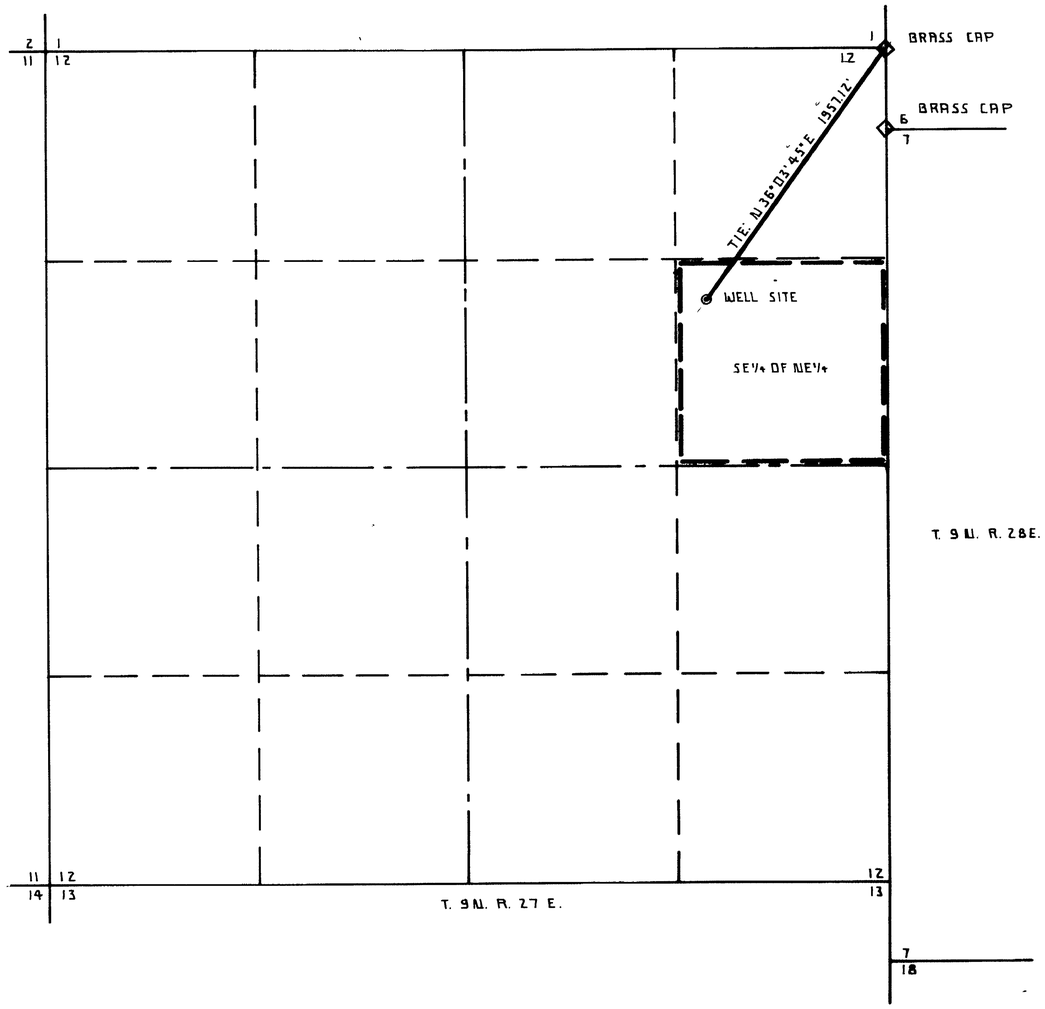

STATE OF NEVADA }
COUNTY OF LYON } SS

I DONALD E LEWIS, BEING FIRST DULY SWORN, DEPOSE AND SAY THAT THIS MAP, CONSISTING OF 1 SHEET NUMBERED FROM 1 TO 1, INCLUSIVE, HAS BEEN CORRECTLY DRAWN TO THE DESIGNATED SCALE FROM FIELD NOTES OF A SURVEY MADE BY ME, (OR UNDER MY SUPERVISION) AND DIRECTION BETWEEN THE 2ND DAY OF SEPT AND THE 4TH DAY OF SEPT ; 1980; THAT IT TRULY AND CORRECTLY REPRESENTS THE PROPOSED LOCATION AND EXTENT OF THE WORKS USED TO DIVERT WATER FROM AN UNDERGROUND, SOURCE IN LYON COUNTY BY U.S.D.I. BUREAU OF LAND MANAGEMENT FOR STOCKWATERING PURPOSES. THAT THE PROPOSED POINT OF DIVERSION THE APPROXIMATE LOCATION AND SIZE OF THE DIVERTING CHANNEL OR OTHER CONDUIT THE PLACE AND MANNER OF USE AND THE LOCATION AND NAMES OF ALL OTHER WORKS OR STREAMS WHICH ARE CROSSED BY OR CONNECT WITH THE SAID WORKS ARE FULLY AND CORRECTLY DESIGNATED THEREON

Donald E. Lewis
STATE WATER RIGHT SURVEYOR

SUBSCRIBED AND SWORN TO BEFORE ME THIS 22nd DAY OF September 198 0 . NOTARY PUBLIC IN AND FOR Churchill COUNTY NEVADA

Sam A. F.
NOTARY PUBLIC

SEAL

BASIS OF BEARING
EAST LINE OF SEC. 12 T. 9 N. R. 27 E. M.D.B.&M.



- SCALE -
1" = 500 FT.



FILED
NOV 28 1980
STATE ENGINEER'S OFFICE

OFFICE
STATE ENGINEER

41943

MAP TO ACCOMPANY APPLICATION TO APPROPRIATE WATER FOR STOCKWATER BY U.S.D.I. BUREAU OF LAND MANAGEMENT FROM AN UNDERGROUND SOURCE.

SURVEYOR DONALD E LEWIS

FALLON NEVADA 89406 SHEET NO. 1

41943