GARDEN VALLEY

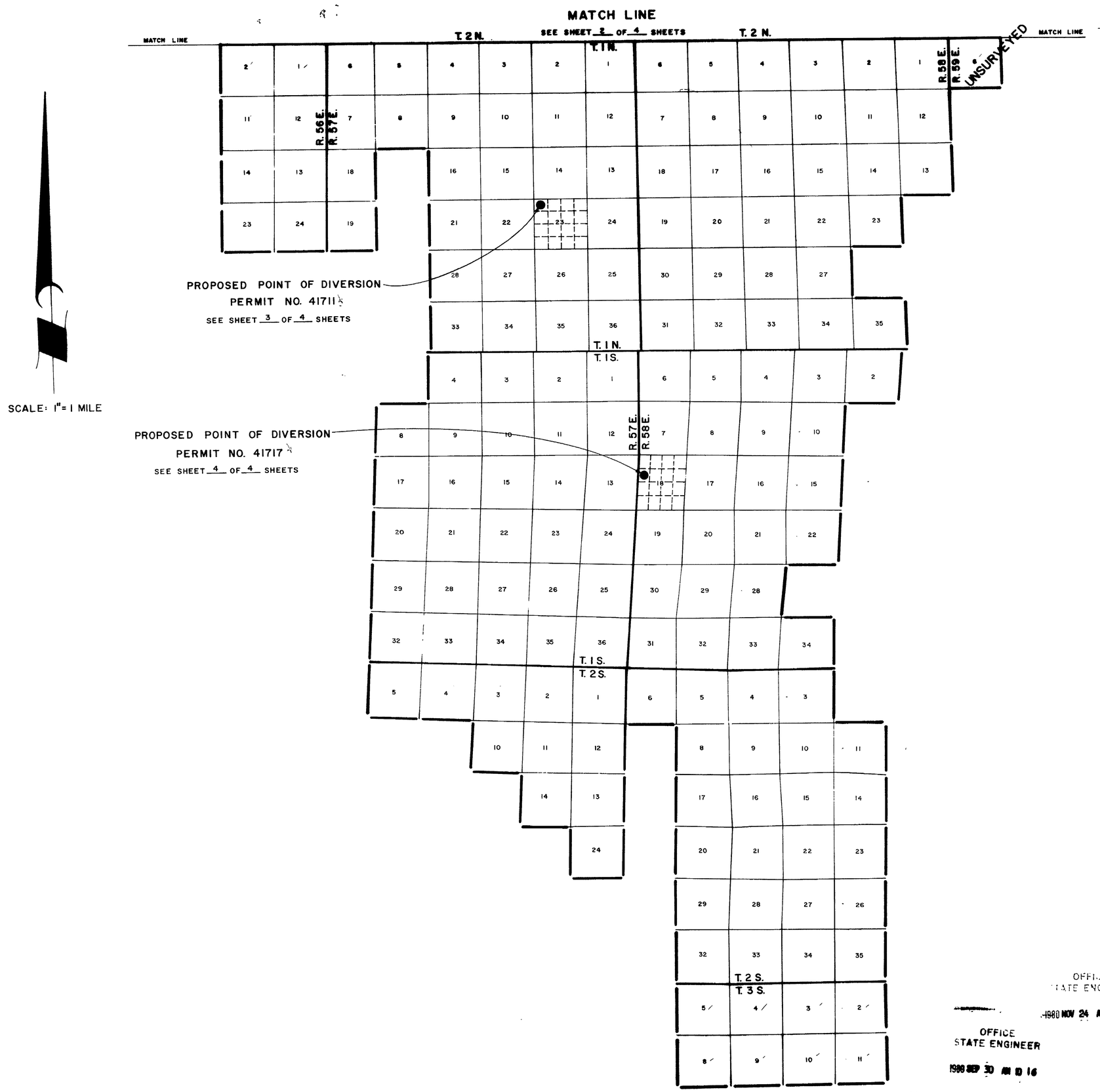

STATE OF NEVADA,
SS.
COUNTY OF WASHOE

I, Walter L. Neitz, being first duly sworn, depose and say that this map, consisting of 4 sheets, numbered 1 to 4 inclusive, has been correctly drawn to the designated scale from field notes of a survey made under my supervision and direction, between the 23rd day of July, and the 20th day of August, 1980; that it truly and correctly represents the proposed location and extent of the works used to divert water from underground sources in Lincoln and Nye Counties, by the U.S. Government, Ballistic Missile Office, for Quasi-Municipal purposes. That the proposed points of diversion and the boundary of all lands are fully and correctly designated thereon.

Walter L. Neitz
State Water Right Surveyor
No. 375

Subscribed and sworn to before me Laura L. Warren
this 26 day of Sept, 1980.
Notary Public in and for Washoe County, Nevada.

LAURA L. WARREN
Notary Public, State of Nevada
Washoe County
My Commission expires Dec 15, 1981

SCALE
0 1 STATUTE MILES 4

OFFICE
STATE ENGINEER
1980 NOV 24 AM 11 38

OFFICE
STATE ENGINEER
1980 SEP 30 AM 10 16

SEP 30 AM 11 16

FILED
NOV 24 1980
STATE ENGINEER'S OFFICE

MAP

TO ACCOMPANY APPLICATION TO APPROPRIATE WATER
FOR QUASI-MUNICIPAL USE
BY U.S. GOVERNMENT
FROM UNDERGROUND SOURCES
IN LINCOLN AND NYE COUNTY, NEVADA

ASSOCIATED LAND SURVEYORS
2890 VASSER ST
RENO, NEVADA 89502
PH. 702-825-[illegible]

2625-003

41718 41717 41716 41715 41714 41713 41712 41711

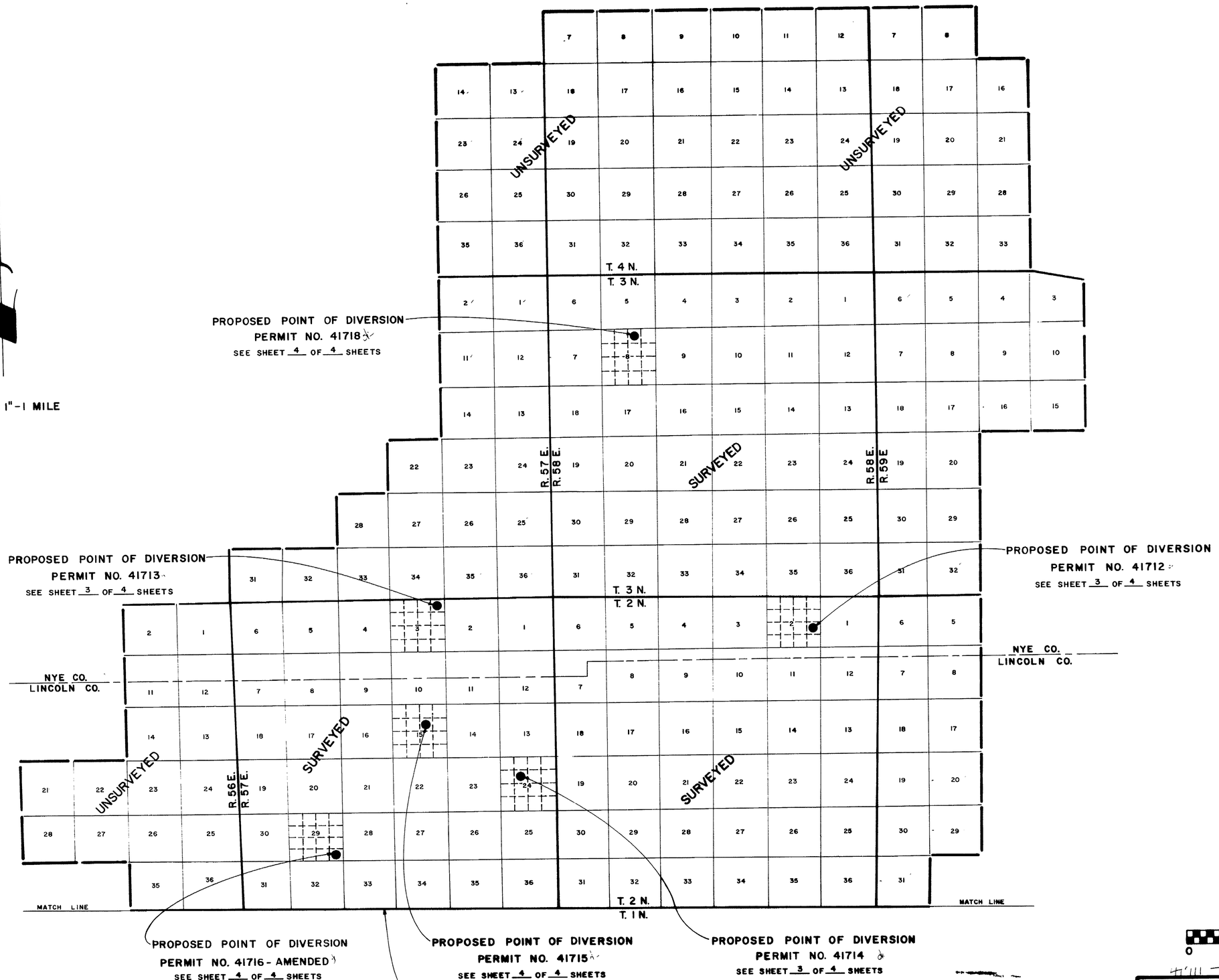

SCALE

0 1 STATUTE MILES 4

OFFICE
STATE ENGINEER
1980 NOV 24 AM 11 38

OFFICE
STATE ENGINEER
1980 SEP 30 AM 10 16

FILED
NOV 24 1980
STATE ENGINEER'S OFFICE

41711 - 41718

MAP

TO ACCOMPANY APPLICATION TO APPROPRIATE WATER

FOR QUASI-MUNICIPAL USE

BY U.S. GOVERNMENT

FROM UNDERGROUND SOURCES

IN LINCOLN AND NYE COUNTY, NEVADA

ASSOCIATED LAND SURVEYORS
2890 VASSER ST
RENO, NEVADA 89502
PH. 702/323-4092

2625-003

41718 41717 41716 41715 41714 41713 41712 41711

PERMIT NO. 41713

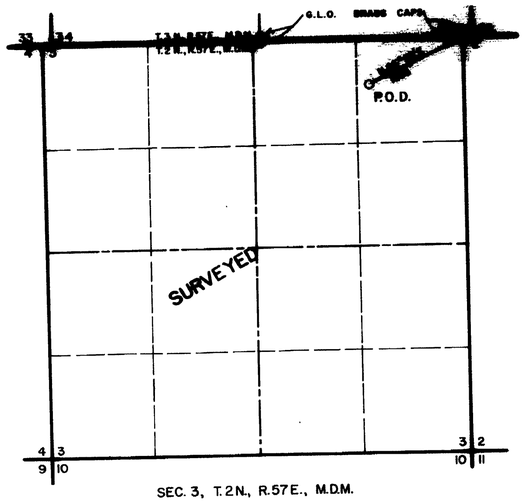

SEC. 3, T.2N., R.57E., M.D.M.

PERMIT NO. 41714

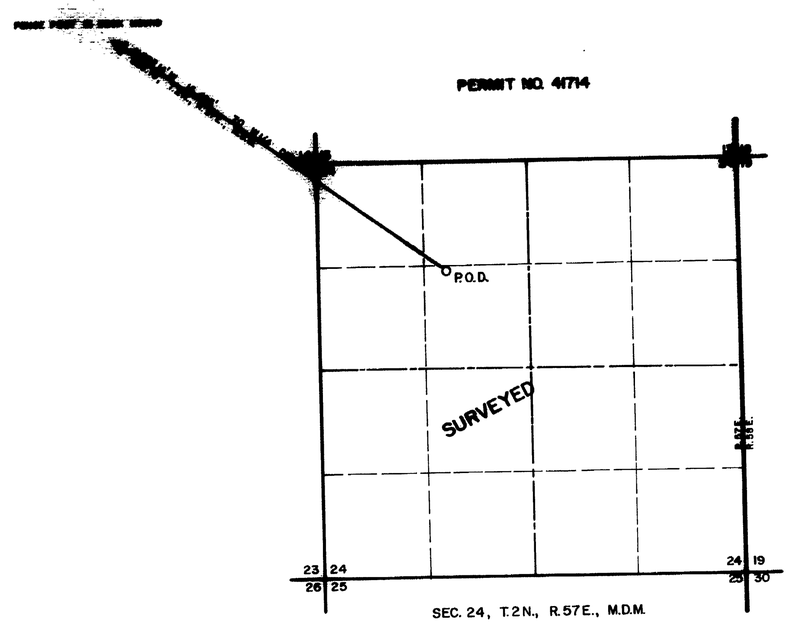

SEC. 24, T.2N., R.57E., M.D.M.

BASIS OF BEARING

FOR PERMIT NO. 41713 & NO. 41714
NORTH LINE OF SEC. 3, T.2N., R.57E., M.D.M.
N 89°55'W PER TOWNSHIP PLAT.

FOR PERMIT NO. 41712:
SOUTH LINE SEC. 11, T.2N., R.58E., M.D.M.
i.e. N 89° 37'W PER TOWNSHIP PLAT.

FOR PERMIT NO. 41711
WEST LINE SEC. 23, T.1N., R.57E., M.D.M.,
i.e. N 00° 00' 00" W PER TOWNSHIP PLAT.

LEGEND:
P.O.D. = POINT OF DIVERSION

SCALE : 1"-1000'

PERMIT NO. 41711

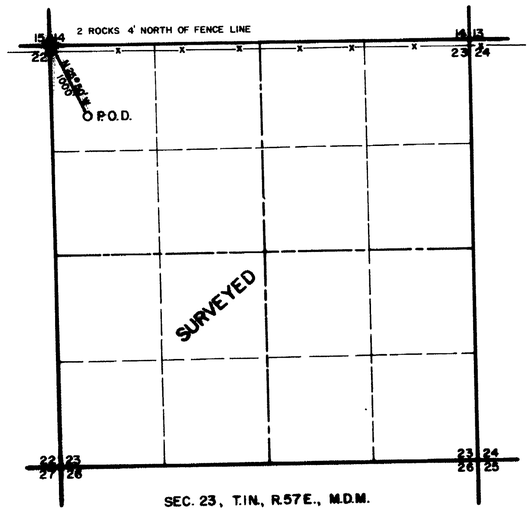

SEC. 23, T.1N., R.57E., M.D.M.

PERMIT NO. 41712

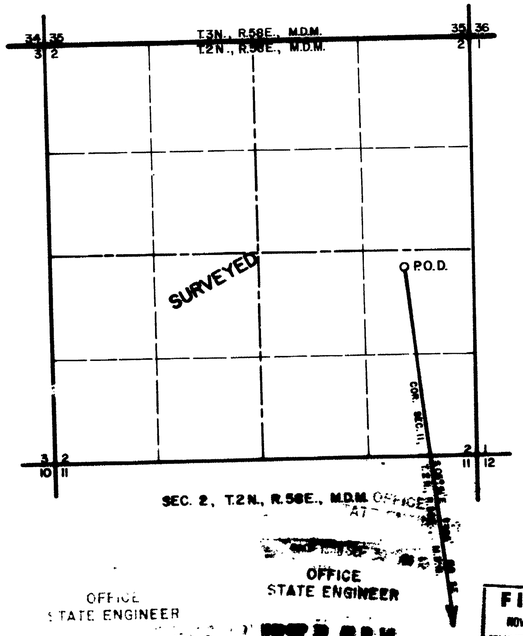

SEC. 2, T.2N., R.58E., M.D.M.

SCALE
500 0 1000 2000 3000

41711 – 41718

OFFICE
STATE ENGINEER
1980 NOV 24 AM 11 38

OFFICE
STATE ENGINEER

FILED
NOV 24 1980
STATE ENGINEER'S OFFICE

MAP

TO ACCOMPANY APPLICATION TO APPROPRIATE WATER
FOR QUASI-MUNICIPAL USE
BY U.S. GOVERNMENT
FROM UNDERGROUND SOURCES
IN LINCOLN & NYE COUNTIES, NEVADA

4 pages

ASSOCIATED LAND SURVEYORS
2890 VASSER ST.
RENO, NEVADA 89502

41718 41717 41716 41715 41714 41713 41712 41711

PERMIT NO. 41717

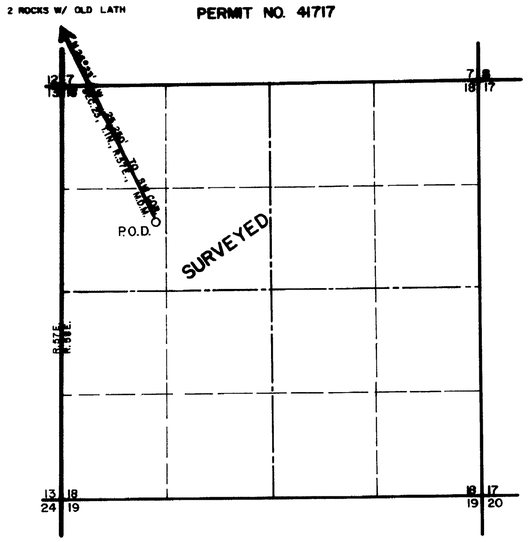

SEC. 18, T.1S., R.58E., M.D.M.

PERMIT NO. 41718

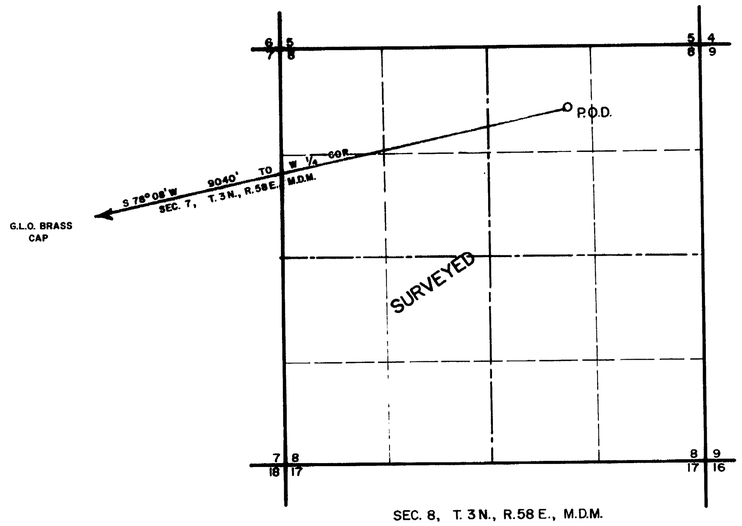

SEC. 8, T.3N., R.58E., M.D.M.

PERMIT NO. 41715

FENCE POST IN ROCK MOUND

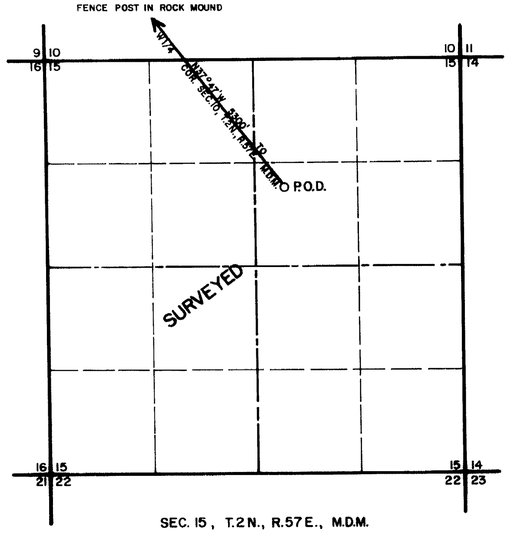

SEC. 15, T.2N., R.57E., M.D.M.

PERMIT NO. 41716

(AMMENDED)

FENCE POST IN ROCK MOUND

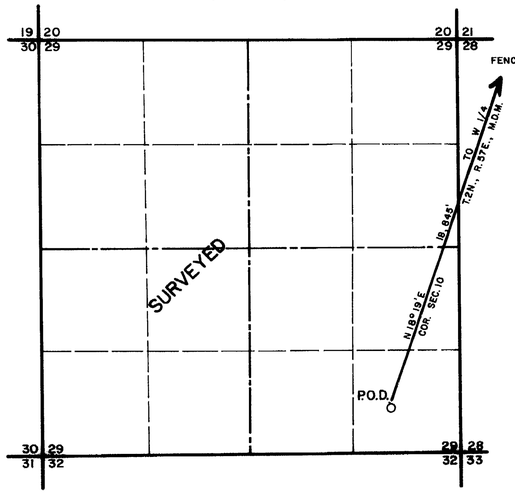

SEC. 29, T.2N., R.57E., M.D.M.

BASIS OF BEARING

FOR PERMITS NO. 41715 & NO. 41716:
NORTH LINE OF SEC. 3, T.2N., R.57E., M.D.M.,
N 89°55' W PER TOWNSHIP PLAT.

FOR PERMIT NO. 41717:
WEST LINE SEC. 23, T.1N., R.57E., M.D.M.
i.e. N 00° 00' 00" E

FOR PERMIT NO. 41718:
WEST LINE SEC. 7, T.3N., R.58E., M.D.M.,
i.e. N 00° 00' 00" E

LEGEND:
P.O.D. = POINT OF DIVERSION

SCALE : 1" - 1000'

SCALE

500 0 1000 2000 3000

41'11 - 41'18

OFFICE
STATE ENGINEER
1980 NOV 24 AM 11 38

OFFICE
STATE ENGINEER
NOV 20 AM 8 16

FILED
NOV 24 1980
STATE ENGINEER'S OFFICE

MAP

TO ACCOMPANY APPLICATION TO APPROPRIATE WATER
FOR QUASI-MUNICIPAL USE
BY U.S. GOVERNMENT
FROM UNDERGROUND SOURCES
IN LINCOLN & NYE COUNTIES, NEVADA

4004

ASSOCIATED LAND SURVEYORS
2890 VASSER ST
RENO, NEVADA 89502
PH. 702-323-4202

2625-003

41718 41717 41716 41715 41714 41713 41712 41711