COAL VALLEY

BASIS OF BEARING

NEVADA STATE GRID, EAST ZONE

PERMIT NO. 41704

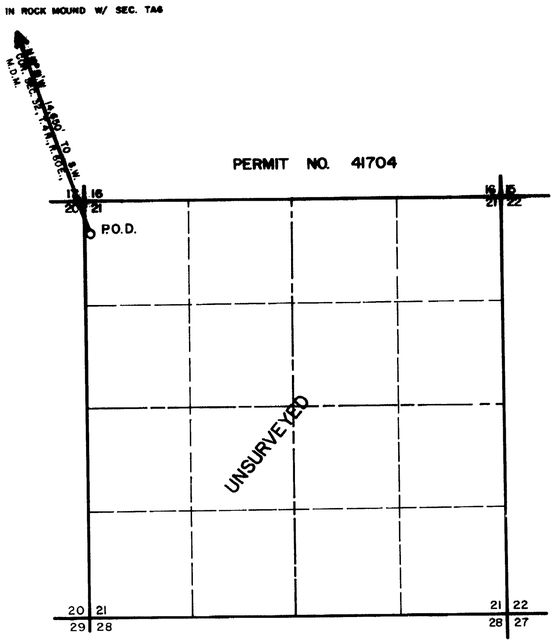

SEC 21, T.3N., R.60E., M.D.M.

PERMIT NO. 41705

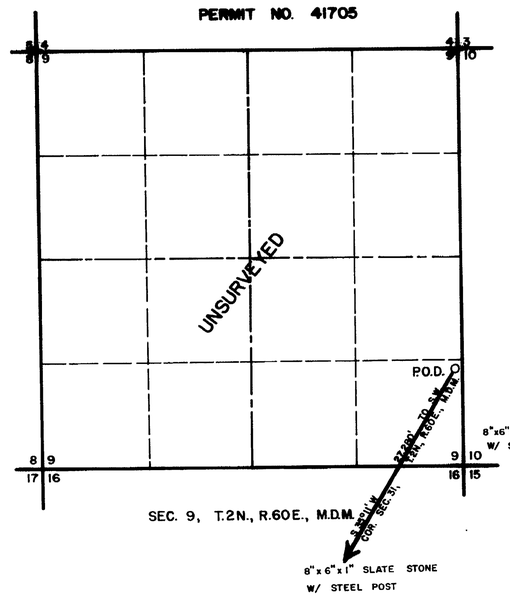

SEC. 9, T.2N., R.60E., M.D.M.

PERMIT NO. 41706

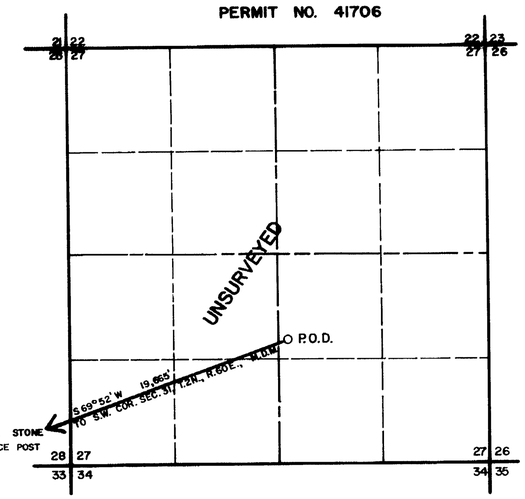

SEC. 27, T.2N., R.60E., M.D.M.

LEGEND:

P.O.D. = POINT OF DIVERSION

PERMIT NO. 41702

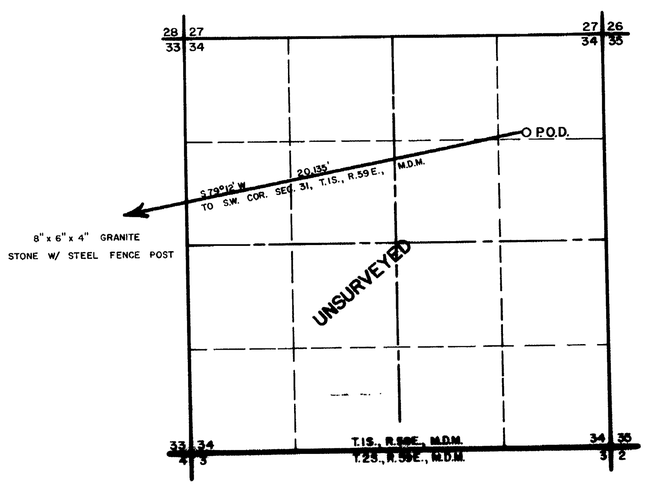

SEC. 34, T.1S., R.59E., M.D.M.

PERMIT NO. 41703

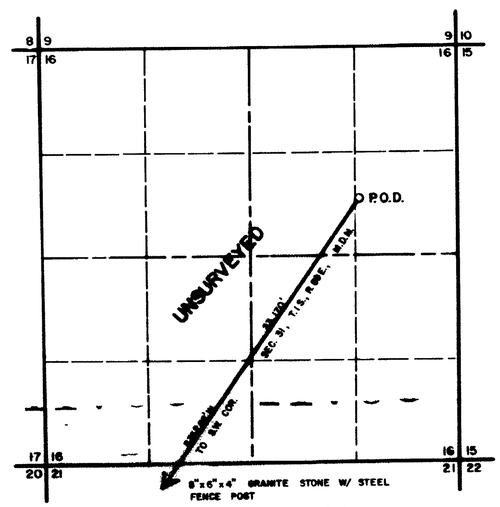

SEC. 16, T.1S., R.59E., M.D.M.

SCALE : 1" - 1000'

SCALE

500 0 1000 2000 3000

OFFICE
STATE ENGINEER
1980 NOV 24 AM 11 37

OFFICE
STATE ENGINEER
1980 SEP 30 AM 8 16

FILED
NOV 14 1980
STATE ENGINEER'S OFFICE

4010-10

MAP

TO ACCOMPANY APPLICATION TO APPROPRIATE WATER

FOR QUASI-MUNICIPAL USE

BY U.S. GOVERNMENT

FROM UNDERGROUND SOURCES

IN LINCOLN & NYE COUNTIES, NEVADA

4P

ASSOCIATED LAND SURVEYORS
2590 VASSER ST.
RENO, NEVADA 89502
PH. 702-323-4877

2526-002

41710 41709 41708 41707 41706 41705 41704 41703 41702

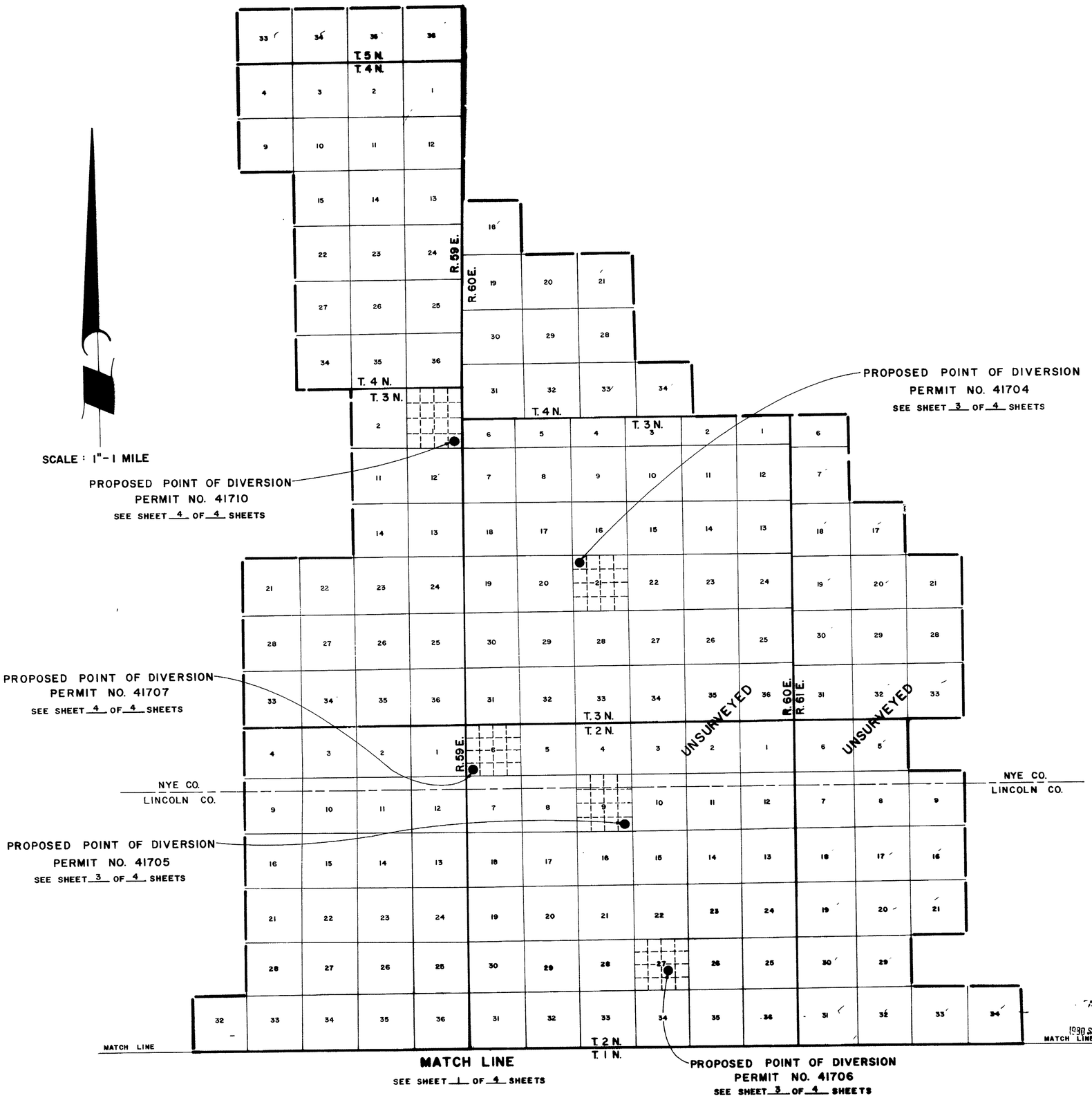

SCALE
0 1 STATUTE MILES 4

OFFICE
STATE ENGINEER
1980 NOV 24 AM 11 37

41102-10

MAP

TO ACCOMPANY APPLICATION TO APPROPRIATE WATER
FOR QUASI-MUNICIPAL USE
BY U.S. GOVERNMENT
FROM UNDERGROUND SOURCES
IN LINCOLN AND NYE COUNTY, NEVADA

ASSOCIATED LAND SURVEYORS
2890 VASSER ST.
RENO, NEVADA 89502 PH. 702-323-4201

2625-002

OFFICE
STATE ENGINEER
1980 SEP 30 AM 8 16

FILED
NOV 14 1980
STATE ENGINEER'S OFFICE

41710 41709 41708 41707 41706 41705 41704 41703 41702

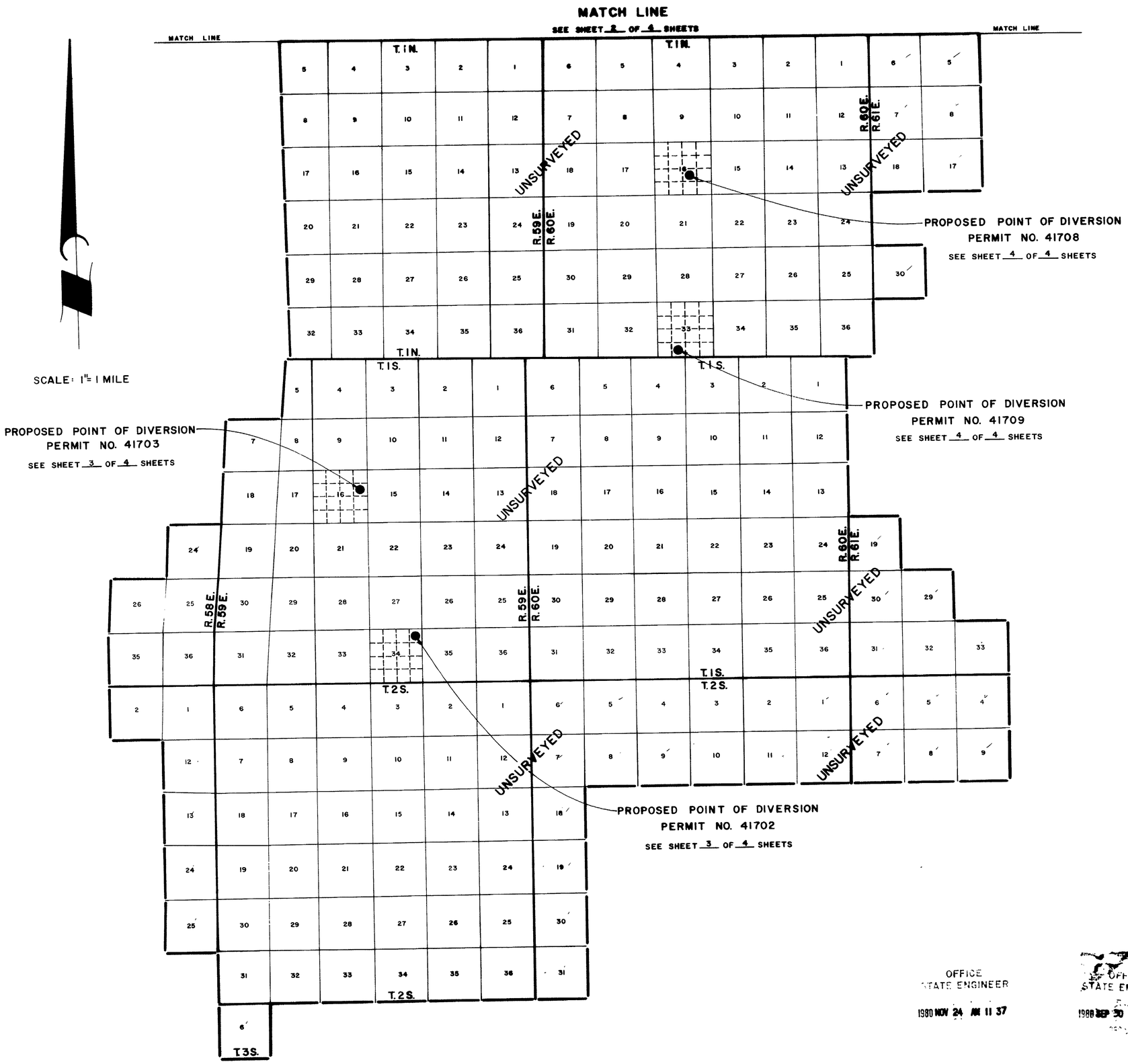

STATE OF NEVADA,

COUNTY OF WASHOE **SS.**

I, Walter L. Neitz, being first duly sworn, depose and say that this map, consisting of 4 sheets, numbered 1 to 4 inclusive, has been correctly drawn to the designated scale from field notes of a survey made under my supervision and direction, between the 23rd day of July, and the 20th day of August, 1980; that it truly and correctly represents the proposed location and extent of the works used to divert water from underground sources in Lincoln and Nye Counties, by the U.S. Government, Ballistic Missile Office, for Quasi-Municipal purposes. That the proposed points of diversion and the boundary of all lands are fully and correctly designated thereon.

Walter L. Neitz
State Water Right Surveyor
No. 375

Subscribed and sworn to before me Laura L. Wheeler
this 26 day of Sept, 1980.
Notary Public in and for Washoe County, Nevada.

LAURA L. WARREN
Notary Public State of Nevada
Washoe County
My Commission expires Dec 15 1981

SCALE
0 1 STATUTE MILES 4

OFFICE
STATE ENGINEER
1980 NOV 24 AM 11 37

OFFICE
STATE ENGINEER
1980 SEP 30 AM 10 16

FILED
NOV 14 1980
STATE ENGINEER'S OFFICE

41702-10

MAP

TO ACCOMPANY APPLICATION TO APPROPRIATE WATER
FOR QUASI-MUNICIPAL USE
BY U.S. GOVERNMENT
FROM UNDERGROUND SOURCES
IN LINCOLN AND NYE COUNTY, NEVADA

ASSOCIATED LAND SURVEYORS
2890 VASSER ST
RENO, NEVADA 89502
PH 702 323-6702

2825-002

41710 41709 41708 41707 41706 41705 41704 41703 41702

PERMIT NO. 41709

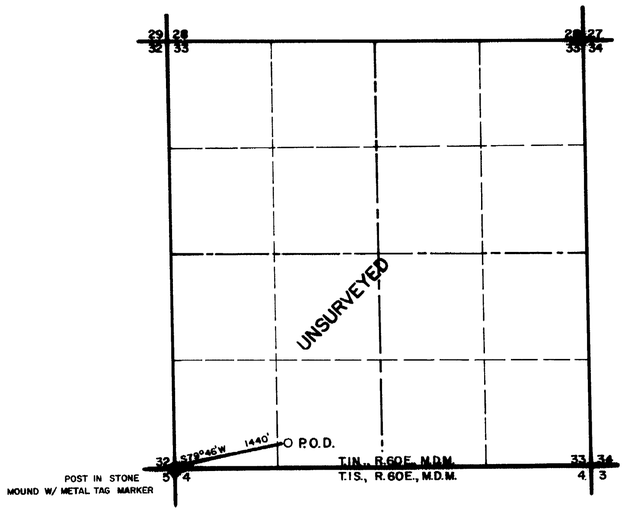

SEC. 33, T.1N., R.60E., M.D.M.

PERMIT NO. 41710

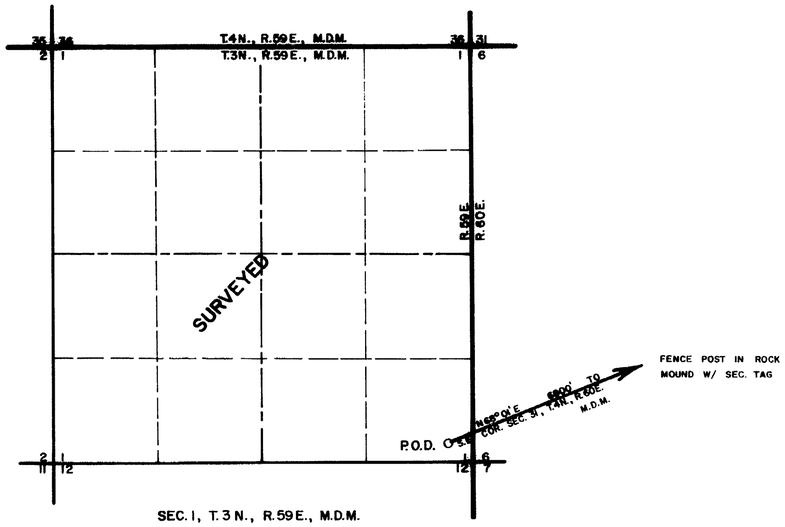

SEC. 1, T.3N., R.59E., M.D.M.

SCALE : 1"-1000'

PERMIT NO. 41707

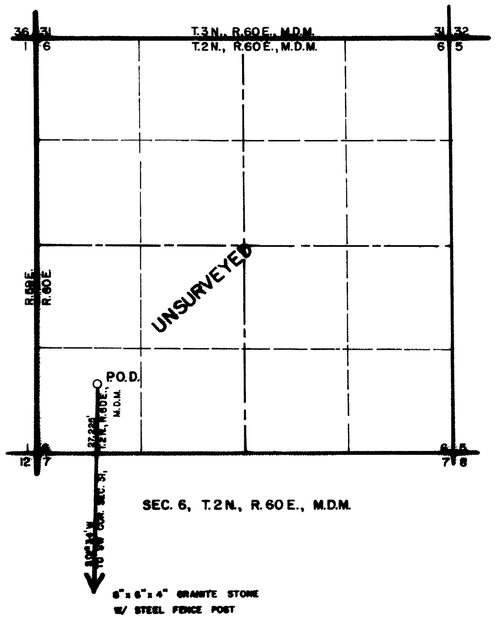

SEC. 6, T.2N., R.60E., M.D.M.

PERMIT NO. 41708

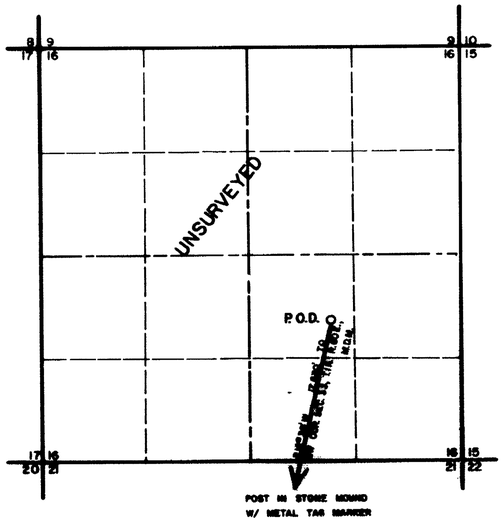

SEC. 16, T.1N., R.60 E., M.D.M.

FILED
NOV 14 1990
STATE ENGINEER'S OFFICE

OFFICE
STATE ENGINEER
1990 NOV 24 AM 11 38

OFFICE
STATE ENGINEER

BASIS OF BEARING

NEVADA STATE GRID, EAST ZONE

LEGEND:

P.O.D. = POINT OF DIVERSION

SCALE

500 0 1000 2000 3000

4702-10

MAP

TO ACCOMPANY APPLICATION TO APPROPRIATE WATER

FOR QUASI-MUNICIPAL USE

BY U.S. GOVERNMENT 4702.00

FROM UNDERGROUND SOURCES

IN LINCOLN & NYE COUNTIES, NEVADA

ASSOCIATED LAND SURVEYORS
2890 VASSER ST
RENO, NEVADA 89502
PH. 702-323-4203

2625-002

41710 41709 41708 41707 41706 41705 41704 41703 41702