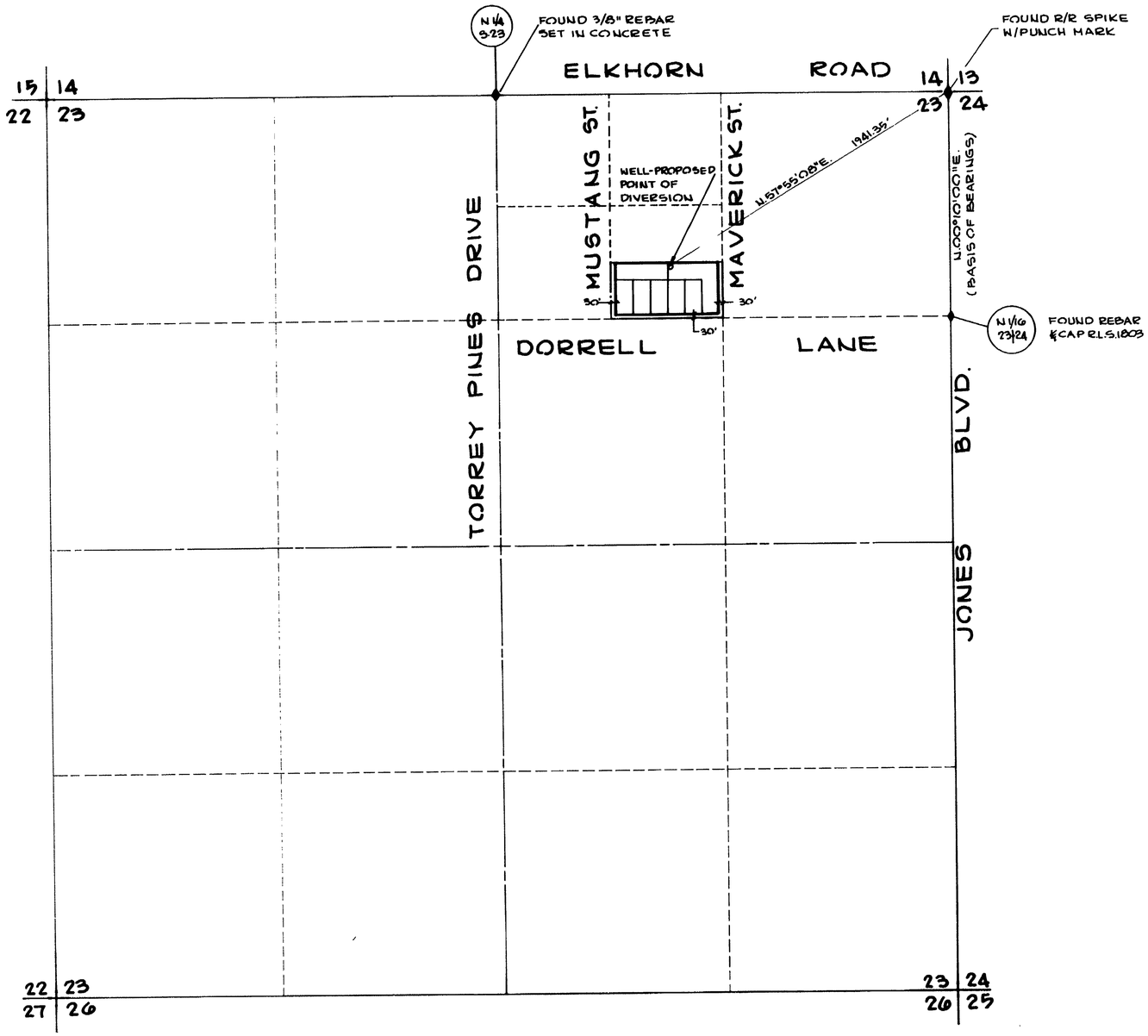

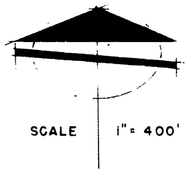

STATE OF NEVADA }
COUNTY OF CLARK } S S

I, STEPHEN F. TURNER BEING FIRST DULY SWORN, DEPOSE AND SAY THAT THIS MAP CONSISTING OF 1 SHEET, HAS BEEN CORRECTLY DRAWN TO THE DESIGNATED SCALE FROM FIELD NOTES OF A SURVEY MADE UNDER MY SUPERVISION AND DIRECTION ON THE 28TH DAY OF FEBRUARY 1980 THAT IT TRULY AND CORRECTLY REPRESENTS THE PROPOSED LOCATION AND EXTENT OF WORKS USED TO DIVERT WATER FROM AN UNDER GROUND SOURCE IN THE LAS VEGAS VALLEY, CLARK COUNTY, NEVADA, BY THOMAS ANDLES LEE SIMONINI, FOR QUASI-MUNICIPAL PURPOSES.

THAT THE PROPOSED POINT OF DIVERSION, THE APPROXIMATE LOCATION AND SIZE OF THE DIVERTING CHANNEL OR OTHER CONDUIT, THE PLACE AND MANNER OF USE AND THE LOCATION AND USE OF ALL OTHER STREAMS, WHICH ARE CROSSED BY OR CONNECTED WITH THE SAID WORKS, ARE FULLY AND CORRECTLY DESIGNATED THEREON

Stephen F. Turner
STEPHEN F. TURNER
STATE WATER RIGHT SURVEYOR

SUBSCRIBED AND SWORN TO BEFORE ME THIS 7th DAY OF July, 1980.

Virginia L. Savalli
VIRGINIA L. SAVALLI – NOTARY PUBLIC IN AND FOR SAID COUNTY AND STATE

MY COMMISSION EXPIRES ON JUNE 21, 1984

SECTION 23, TOWNSHIP 19 SOUTH, RANGE 60 EAST, M.D.B.& M.

CLARK COUNTY NEVADA

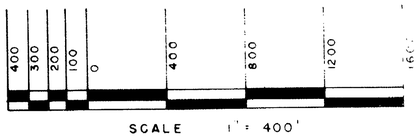

APPLICATION NO. 41687 46365

MAP
TO ACCOMPANY AN APPLICATION TO APPROPRIATE WATER

BY: THOMAS AND LESLEE SIMONINI
FOR: QUASI-MUNICIPAL PURPOSES
FROM: UNDERGROUND SOURCE IN LAS VEGAS VALLEY, CLARK COUNTY, NEVADA

BAUGHMAN & TURNER, INC.
CIVIL ENGINEERING, MINING ENGINEERING, LAND SURVEYING
2325 WEST CHARLESTON BLVD. LAS VEGAS, NEVADA

FILED
JUL 11 1980
STATE ENGINEER'S OFFICE

46365 41687