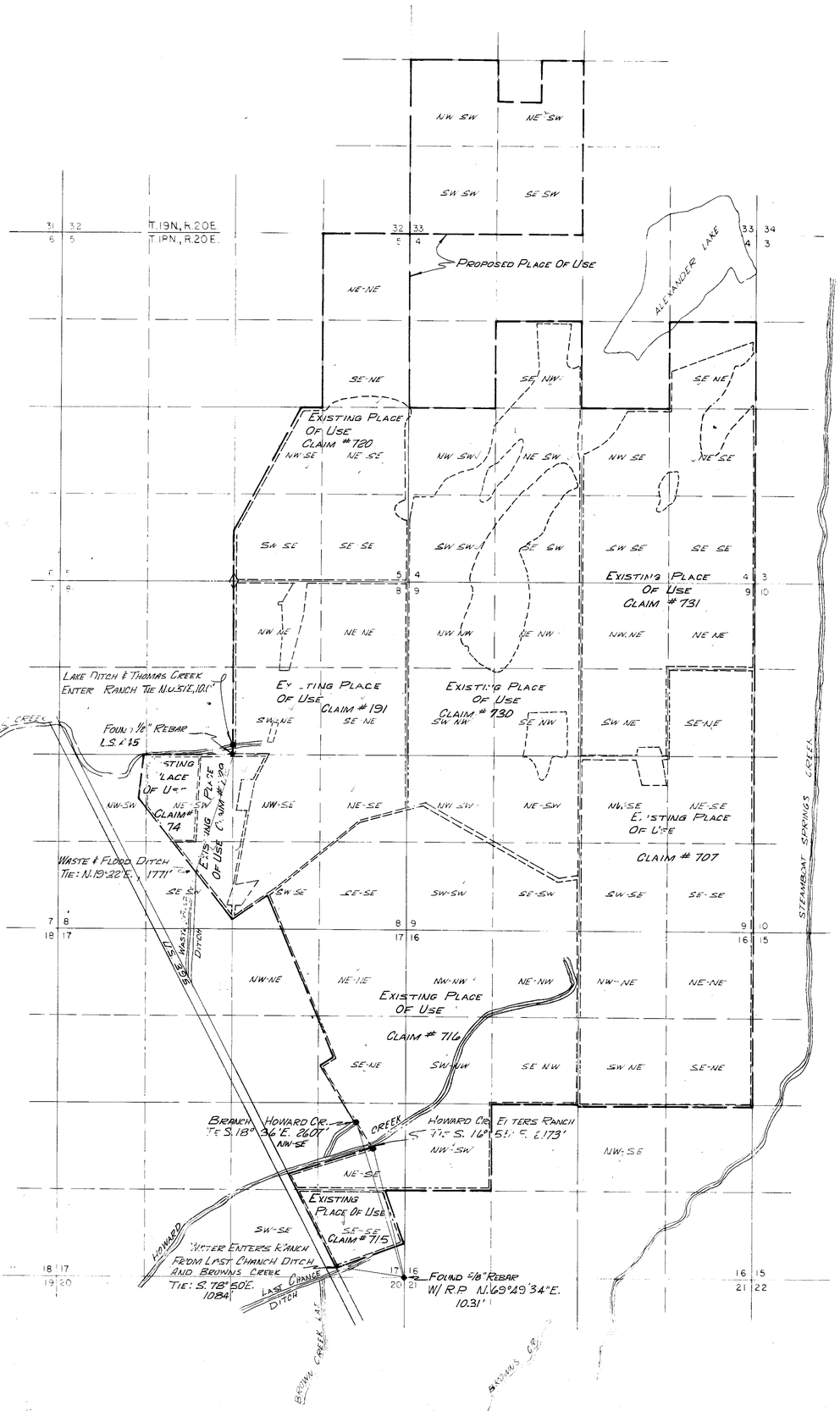

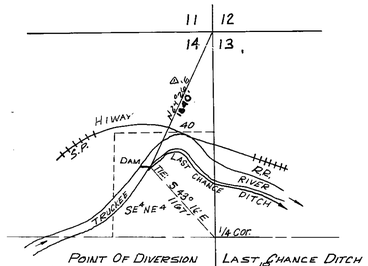

POINT OF DIVERSION LAST CHANCE DITCH
SEC. 14-T.19 N., R.19 E., M.D.B.&M.
SCALE: 1"=1000'

△ NOTE: 1/4 COR TIE & P.O.D. TAKEN FROM MAP FILED UNDER PERMIT 17217

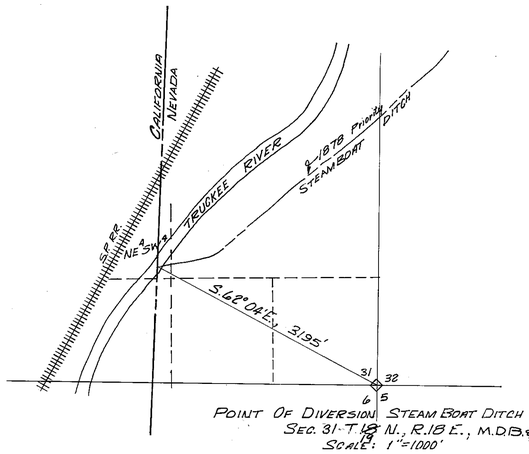

POINT OF DIVERSION STEAM BOAT DITCH
SEC. 31-T.20 N., R.18 E., M.D.B.&M.
SCALE: 1"=1000'

NOTE: TIE & BEARING TAKEN FROM MAP FILED UNDER PERMIT # 35981 △

STATE OF NEVADA
COUNTY OF WASHOE } S.S.

I, BRIEN B. WALTERS, BEING FIRST DULY SWORN, DEPOSE & SAY THAT THIS MAP, CONSISTING OF 2 SHEETS, NUMBERED FROM 1 TO 2, INCLUSIVE, HAS BEEN CORRECTLY DRAWN TO THE DESIGNATED SCALE FROM FIELD NOTES OF A SURVEY & INFORMATION GATHERED UNDER MY SUPERVISION & DIRECTION BETWEEN THE 1ST DAY OF JUNE & THE 31ST DAY OF JULY 1980; THAT IT TRULY & CORRECTLY REPRESENTS THE EXISTING PLACE OF USE OF WATERS CLAIMED BY THE TRUCKEE RIVER FINAL DECREE FOR IRRIGATION AND STOCKWATERING, THAT THE EXISTING POINTS OF DIVERSION AND THE EXISTING AND PROPOSED BOUNDARIES OF THE PLACE OF USE SHOWN BY 40 ACRE SUBDIVISIONS ARE FULLY AND CORRECTLY DESIGNATED THEREON.

Brien B. Walters
BRIEN B. WALTERS STATE WATER RIGHT SURVEYOR #319

SUBSCRIBED AND SWORN TO BEFORE ME Jeanine M. [illegible]
THIS 5TH DAY OF Sept. 1980 NOTARY PUBLIC IN & FOR WASHOE COUNTY, NEVADA.

BASIS OF BEARINGS
WEST ZONE OF MODIFIED STATE PLANE COORDINATE SYSTEM
STATIONS BEACON & TRUCKEE

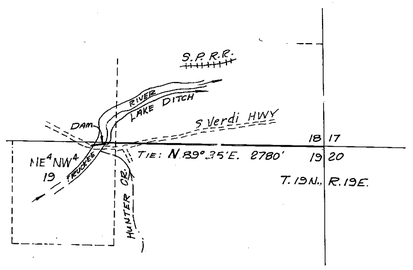

POINT OF DIVERSION LAKE DITCH
SEC. 18-T.19N., R.19E., M.D.B.&M.
SCALE 1" = 1000'

△ NOTE: POINT OF DIVERSION TIE TAKEN FROM MAP FILED UNDER PERMIT 17217

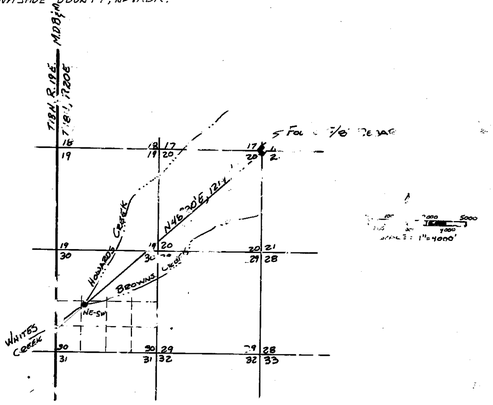

ALL DRAWINGS THIS MAP DELEETING HOWARDS CREEK POINT OF DIVERSION

△ REVISION MADE 11/24/80, TDS w/ ASSISTANCE OF TIM HOLT

FILED
STATE ENGINEER, CARSON CITY

MAP
TO ACCOMPANY APPLICATIONS TO CHANGE PLACE & MANNER OF USE OF SURFACE WATERS CLAIMED BY TRUCKEE RIVER FINAL DECREE BY GEORGE I BENNY FOR QUASI-MUNICIPAL PURPOSES

PREPARED BY WALTERS AND BEYER CIVIL & MINERAL CONSULTANTS
RENO, NEVADA

JOB NUMBER 80-017
BBW / J.S. / L.S.
DATE 9-5-80

76494
75211
75130
73845
71534
70938
66532T
65127T
64811
64810
64809
64808
64807
64288
64287
64286
63792T
63622
63621
63620
63478T
62536
62489
62488
62437T
56466
53255
53254
53253
53252
53251
53250
41673
41672
41671
41670 41669 41668 41667 41666 41665 41664 41663 41662 41661

77639
71742
71741
71740
71739
71254 T
71253 T
70938
69442 T
69441 T
68010 T
68009 T
66532 T
65127 T
64811
64810
64809
64808
64807
64288
64287
64286
63792 T
63622
63621
63620
63478 T
62596
62488
62489
56466 T
53255
53254
53253
53252
53251
53250
41673
41672
41671
41670 41669 41668 41667 41666 41665 41664 41663 41662 41661

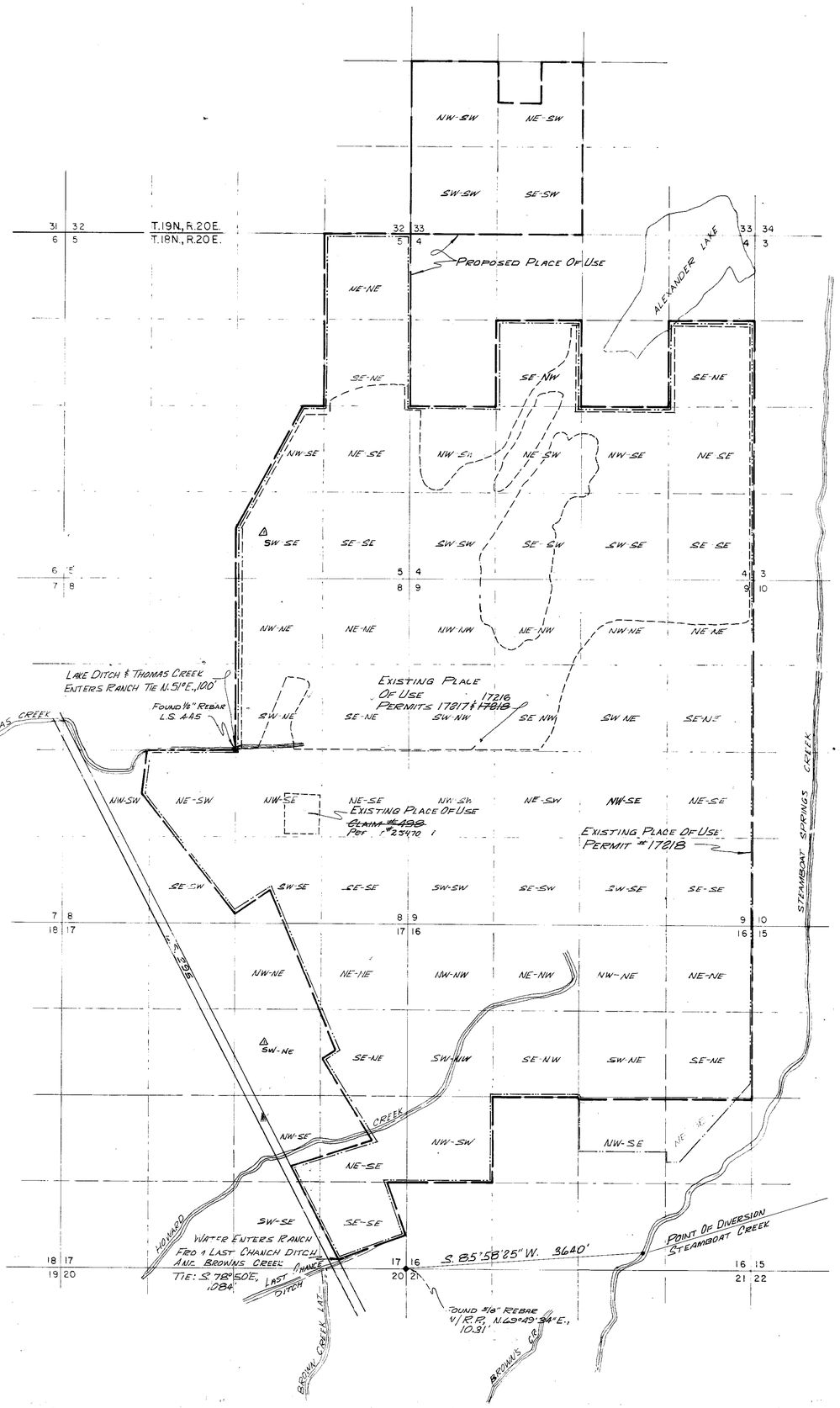

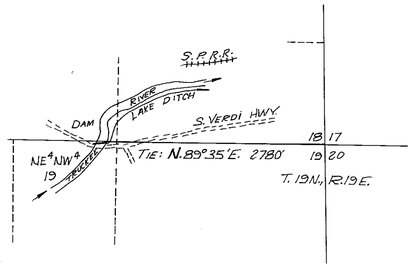

POINT OF DIVERSION LAKE DITCH
SEC. 18 - T.19N., R.19E., M.D.B.&M.
SCALE: 1" = 1000'

△ NOTE: POINT OF DIVERSION, TIE & REFERENCE CORNER TAKEN FROM MAP FILED UNDER PERMIT # 17216

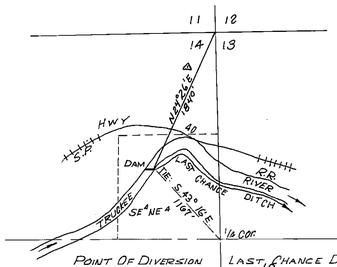

POINT OF DIVERSION LAST CHANCE DITCH
SEC. 14 - T.19N., R.19E., M.D.B.&M.
SCALE: 1" = 1000'

△ NOTE: POINT OF DIVERSION, TIE & REFERENCE CORNER TAKEN FROM MAPS FILED UNDER PERMIT # 17216 & # 23470

BASIS OF BEARINGS
WEST ZONE OF MODIFIED STATE PLANE COORDINATE SYSTEM
(STATIONS BEACON & TRUCKEE)

STATE OF NEVADA
COUNTY OF WASHOE } S.S.

I, BRIEN B. WALTERS, BEING FIRST DULY SWORN, DEPOSE & SAY THAT THIS MAP CONSISTING OF 2 SHEETS NUMBERED FROM 1 TO 2, INCLUSIVE, HAS BEEN CORRECTLY DRAWN TO THE INDICATED SCALE FROM FIELD NOTES OF A SURVEY, & INFORMATION GATHERED UNDER MY SUPERVISION & DIRECTION BETWEEN THE 1ST DAY OF JUNE & THE 13TH DAY OF JULY 1980; THAT IT TRULY & CORRECTLY REPRESENTS THE EXISTING PLACE OF USE OF WATERS CLAIMED BY THE TRUCKEE RIVER FINAL DECREE FOR IRRIGATION & STOCKWATERING, & THAT THE EXISTING POINTS OF DIVERSION AND THE EXISTING AND PROPOSED BOUNDARIES OF THE PLACE OF USE SHOWN BY 40 ACRE SUBDIVISIONS ARE FULLY & CORRECTLY DESIGNATED THEREON

Brien B. Walters
BRIEN B. WALTERS STATE WATER RIGHT SURVEYOR #513

SUBSCRIBED AND SWORN TO BEFORE ME THIS 5th DAY OF July 1980
Joan M. Nigh
NOTARY PUBLIC IN & FOR WASHOE COUNTY, NEVADA

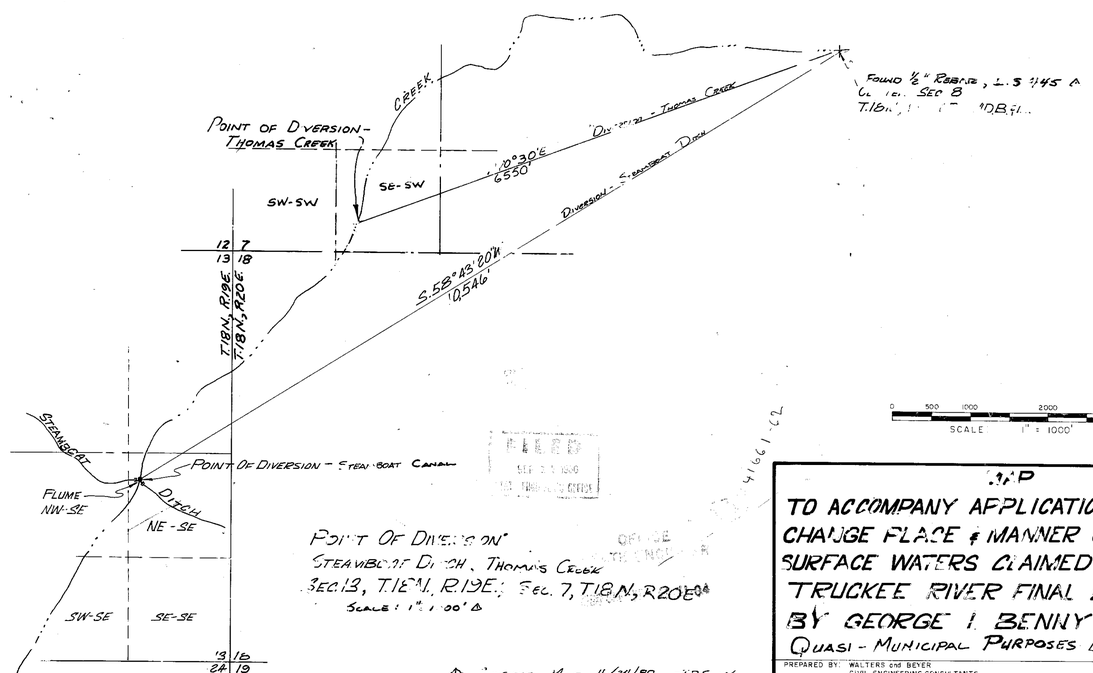

△ REVISIONS MADE 11/24/80, 4-25 W
ADDITIONAL POINT OF DIVERSION

0 500 1000 2000 3000
SCALE 1" = 1000'

FILED
SEP 23 1980
STATE ENGINEER

MAP
TO ACCOMPANY APPLICATIONS TO CHANGE PLACE & MANNER OF USE OF SURFACE WATERS CLAIMED BY TRUCKEE RIVER FINAL DECREE BY GEORGE I. BENNY FOR QUASI-MUNICIPAL PURPOSES △

PREPARED BY: WALTERS AND BEYER
CIVIL ENGINEERING CONSULTANTS
248 W. FIRST ST.
RENO, NEVADA 89501
(702) 323-5066

JOB NUMBER 80-017
BF/JLS/LJS