STATE OF UTAH
COUNTY OF IRON } SS.

I, Phylip John Leslie, being first duly sworn, depose and say that this map, consisting of one sheet, has been correctly drawn to the designated scale from field notes of a survey made under my supervision and direction between twenty-second day of June and twenty-fourth day of June, 1979; that it truly and correctly represents the location and extent of the works used to divert water from Floral Spring in Lincoln County, by Pioche Public Utilities for domestic and municipal purposes. That the proposed point of diversion, the approximate location of the diversion works, all reservoirs or basins, the locations and names of all other works which will cross or connect with the proposed works, and the boundaries of all lands, showing by 40-acre subdivisions the areas to be served, are fully and correctly designated thereon.

Phylip John Leslie
State Water Right Surveyor № 580

Subscribed and sworn to me this 16TH day of JULY, 1980.

Barbara Kelsey
Notary Public in and for IRON County, UTAH.

My commission expires 2/23/81.

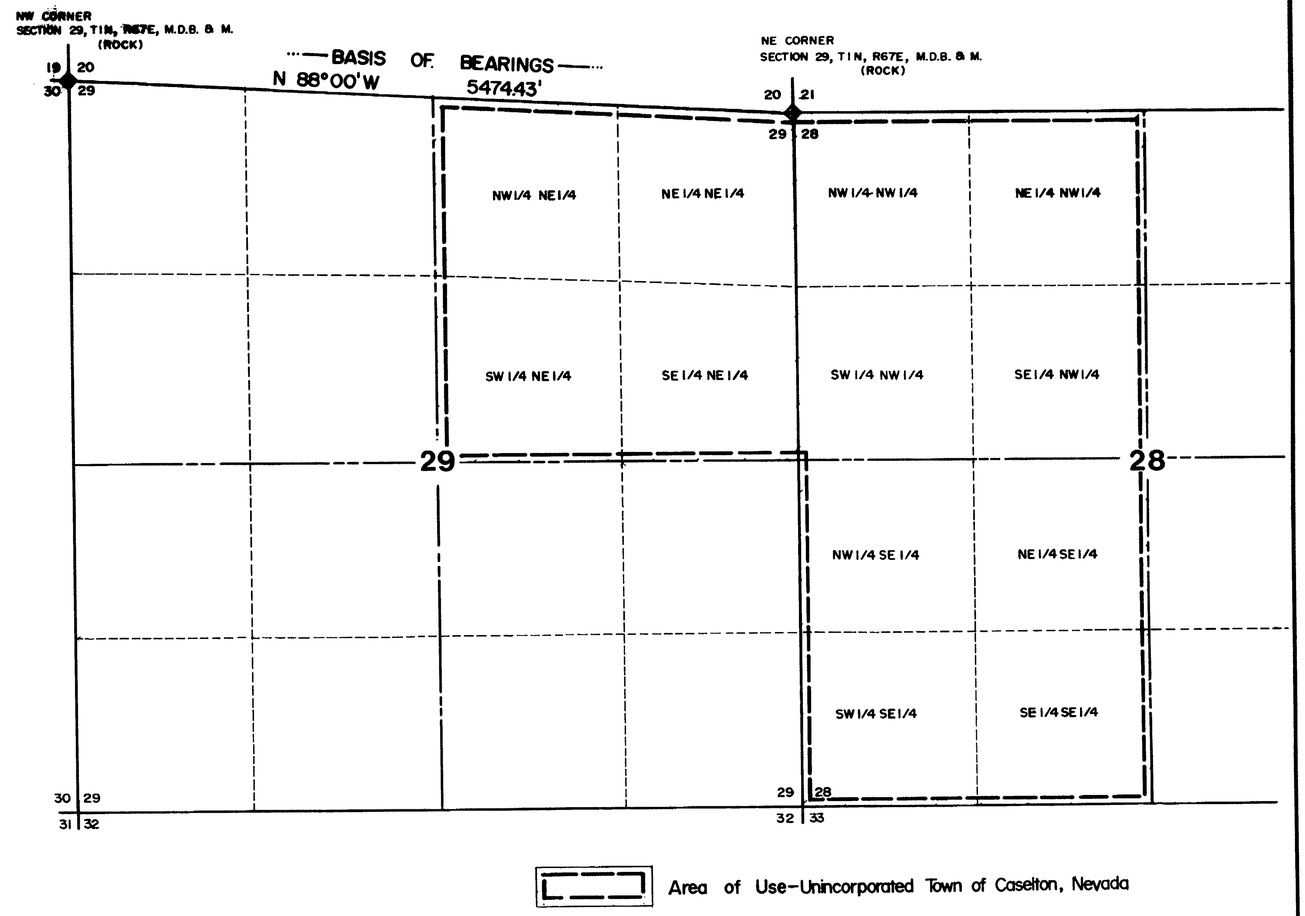

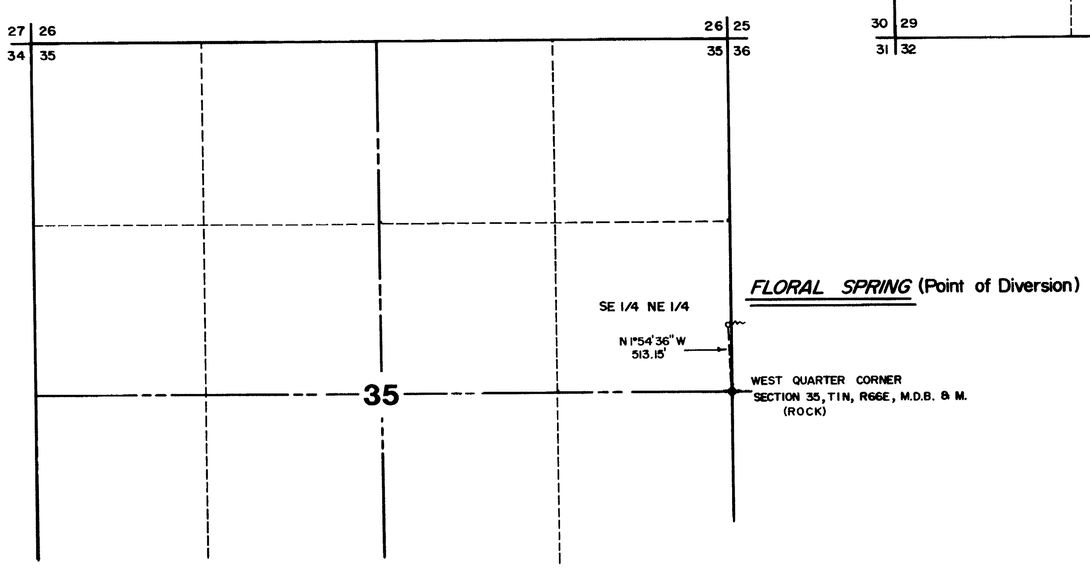

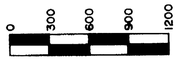

1" = 600'

41529

CERTIFICATE NO. 11036 ISSUED 8/9/84

JUL 25 4 10 11

FILED
JUL 25 1980
STATE ENGINEER'S OFFICE

MAP

TO ACCOMPANY APPLICATION TO APPROPRIATE WATER
FOR
DOMESTIC AND MUNICIPAL USE
BY
PIOCHE PUBLIC UTILITIES
FROM FLORAL SPRING

Coon, King & Knowlton—Cedar City, Utah

41529