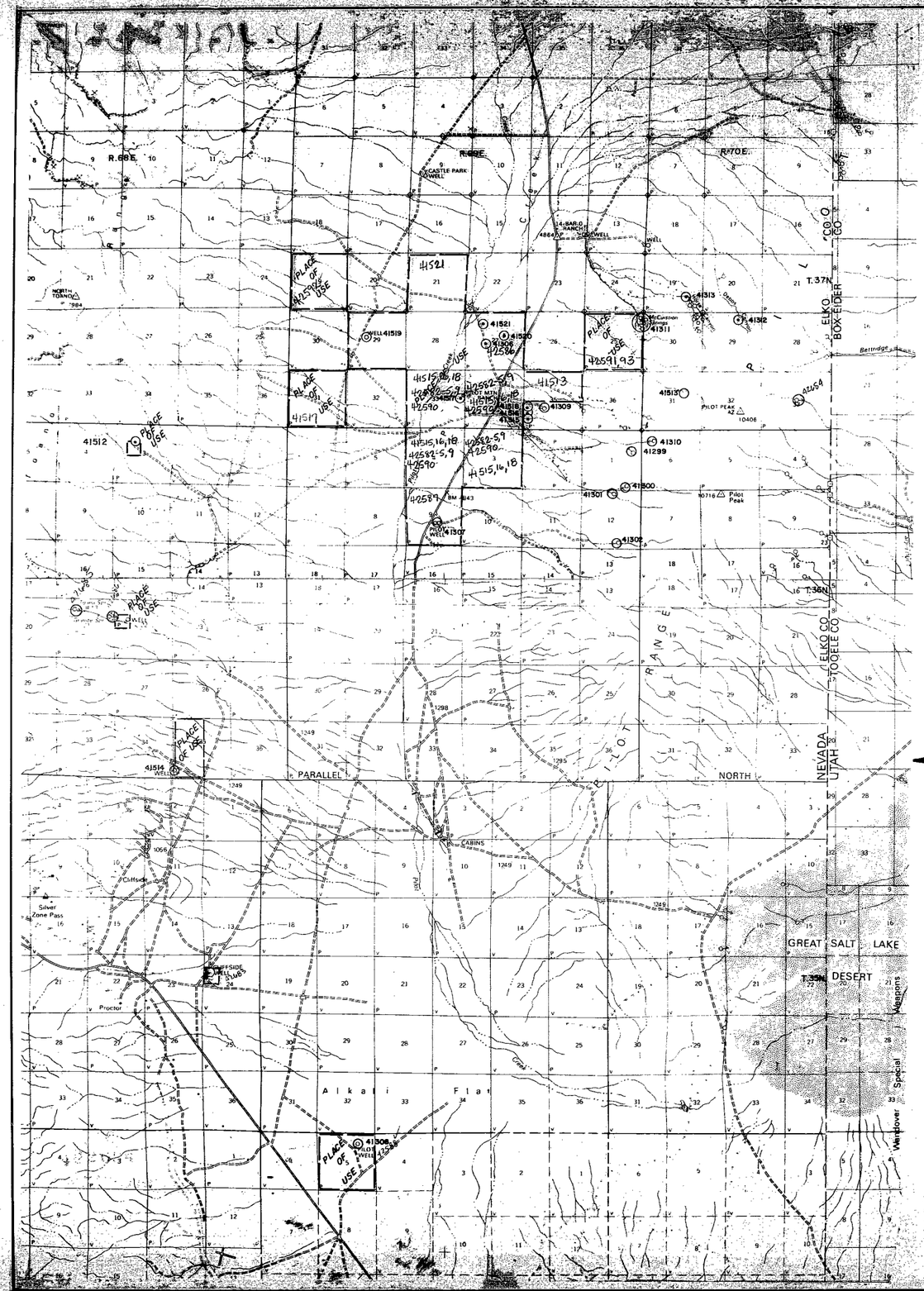

VICINITY MAP
1" = 1 Mile

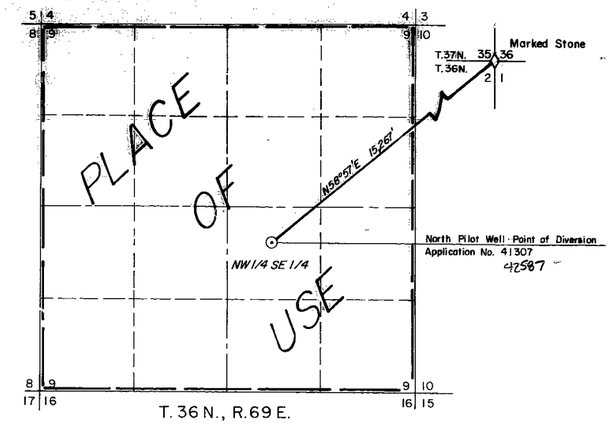

T.34,35,36, 37N.R.68,69,70E. M.D.B.& M.

STATE OF NEVADA }
COUNTY OF ELKO } ss.

I, William A. Nisbet, being first duly sworn, depose and say that this map, consisting of one sheet, has been correctly drawn to the designated scale from field notes of a survey, made under my supervision and direction, on the 11th day of August, 1980; that it truly and correctly represents the proposed location and extent of the works used to divert water from WELLS AND SPRINGS in ELKO COUNTY by BILL WALL for IRRIGATION AND STOCKWATER PURPOSES. That the proposed points of diversion, the approximate location and size of the diverting channel, all reservoirs or basins, the location and names of all other works which will cross or connect with the proposed works, and the boundary of all lands, showing by 40-acre subdivisions the areas proposed to be irrigated, are fully and correctly designated therein.

William A. Nisbet
STATE WATER RIGHT SURVEYOR NO. 448

REGISTERED LAND SURVEYOR STATE OF NEVADA WILLIAM A. NISBET 3805

Subscribed and sworn to before me this 22nd day of Sept, 1980.
Notary Public in and for Elko County, Nevada.

Leora Bernadot
LEORA BERNADOT
Notary Public - State of Nevada
Elko County, Nevada
Commission expires May 2, 1982

RECEIVED
SEP 22 1980
STATE ENGINEER'S OFFICE
ELKO OFFICE

BASIS OF BEARINGS: Magnetic North Declination of 17½°E.

0 1000 2000 3000 4000 5000
SCALE: 1" = 1000'

41512→41521 42582-42593 42693-6

FILED
SEP 22 1980
STATE ENGINEER'S OFFICE

OFFICE
STATE ENGINEER

NO.	BY	DATE	DESCRIPTION	CHK'D	APP'D
			REVISIONS		

DRAWN BY W.A.S. | APPROVED BY
JOB NO. 2364-001 | DATE SEPT. 1980

MAP
TO ACCOMPANY APPLICATION TO APPROPRIATE WATER FOR IRRIGATION & STOCKWATER PURPOSES BY BILL WALL FROM SPRINGS AND WELLS

CHILTON ENGINEERING
421 COURT STREET ELKO, NEVADA

W80086 1/3

42686
42685
42684
42683
42593
42592
42591
42590
42589 42588 42587 42586 42585 42584 42583 42582 41521 41520 41519 41518 41517 41516 41515 41514 41513 41512

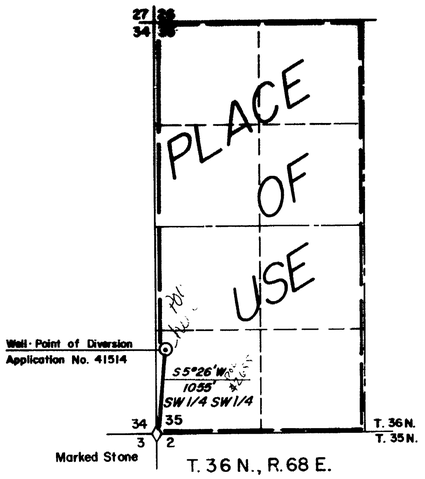

T. 36 N., R. 68 E.

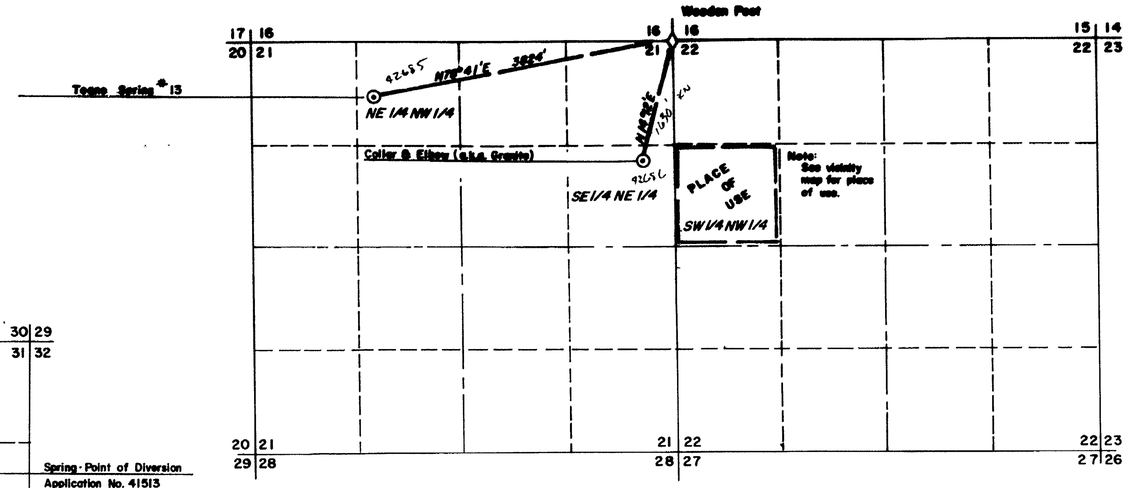

T. 36 N., R. 68 E.

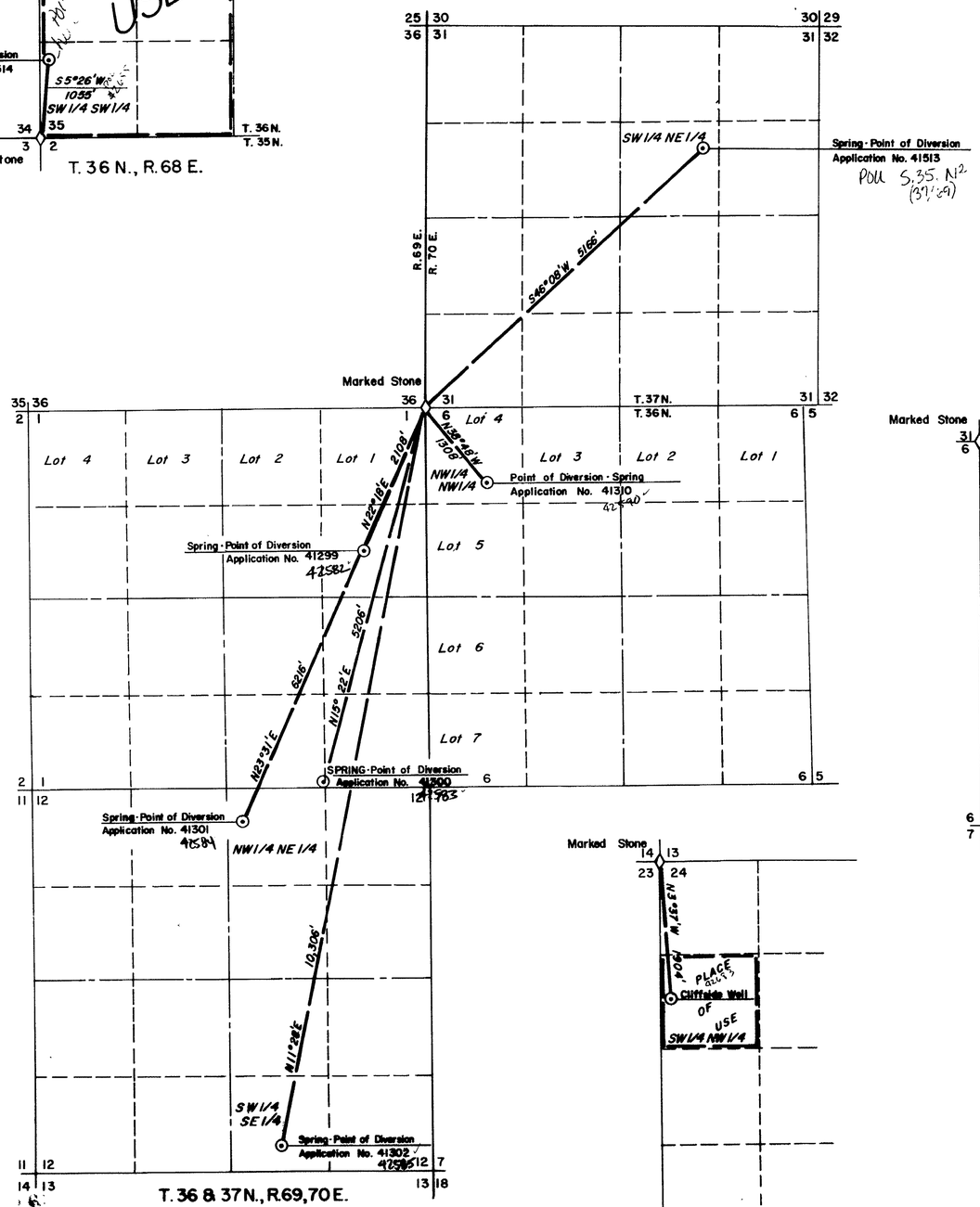

T. 36 & 37 N., R. 69, 70 E.

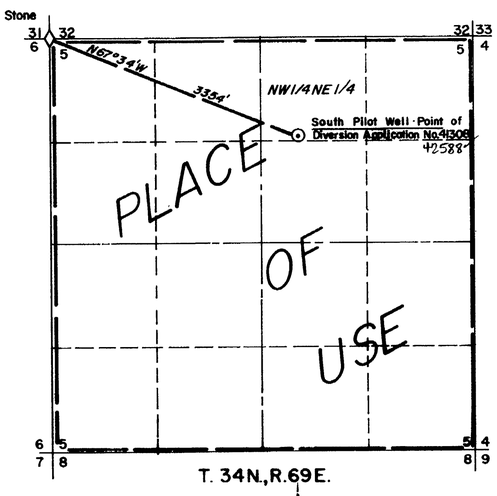

T. 34 N., R. 69 E.

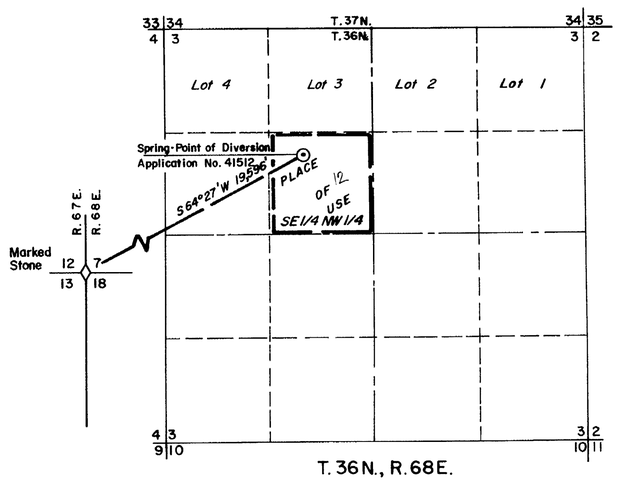

T. 36 N., R. 68 E.

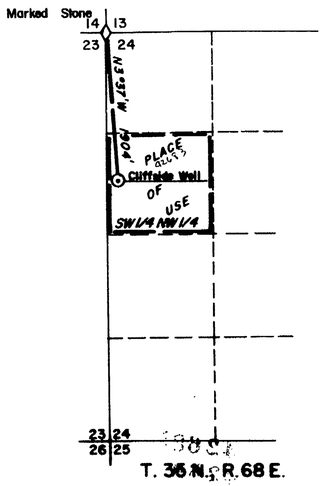

T. 36 N., R. 68 E.

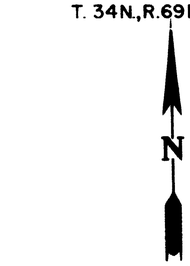

T.34,35,36,37N.,R.68,69,70E.,M.D.B.&M.

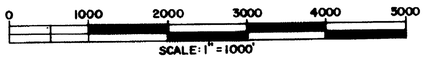

41512 → 41521 42592-93

FILED
SEP 22 1980
STATE ENGINEER'S OFFICE

OFFICE
STATE ENGINEER

NO.	BY	DATE	DESCRIPTION	CHK'D	APPD
			REVISIONS		

DRAWN BY W.A.S. | APPROVED BY
JOB NO. 2364-001 | DATE SEPT. 1980

MAP

TO ACCOMPANY APPLICATION TO APPROPRIATE WATER
FOR
IRRIGATION & STOCKWATER PURPOSES
BY
BILL WALL
FROM
SPRINGS AND WELLS

CHILTON ENGINEERING
421 COURT STREET ELKO, NEVADA

W80086 | 2/3

42689 42685 42684 42683 42593 42592 42591 42590 42589 42588 42587 42586 42585 42584 42583 42582 41521 41520 41519 41518 41517 41516 41515 41514 41513 41512

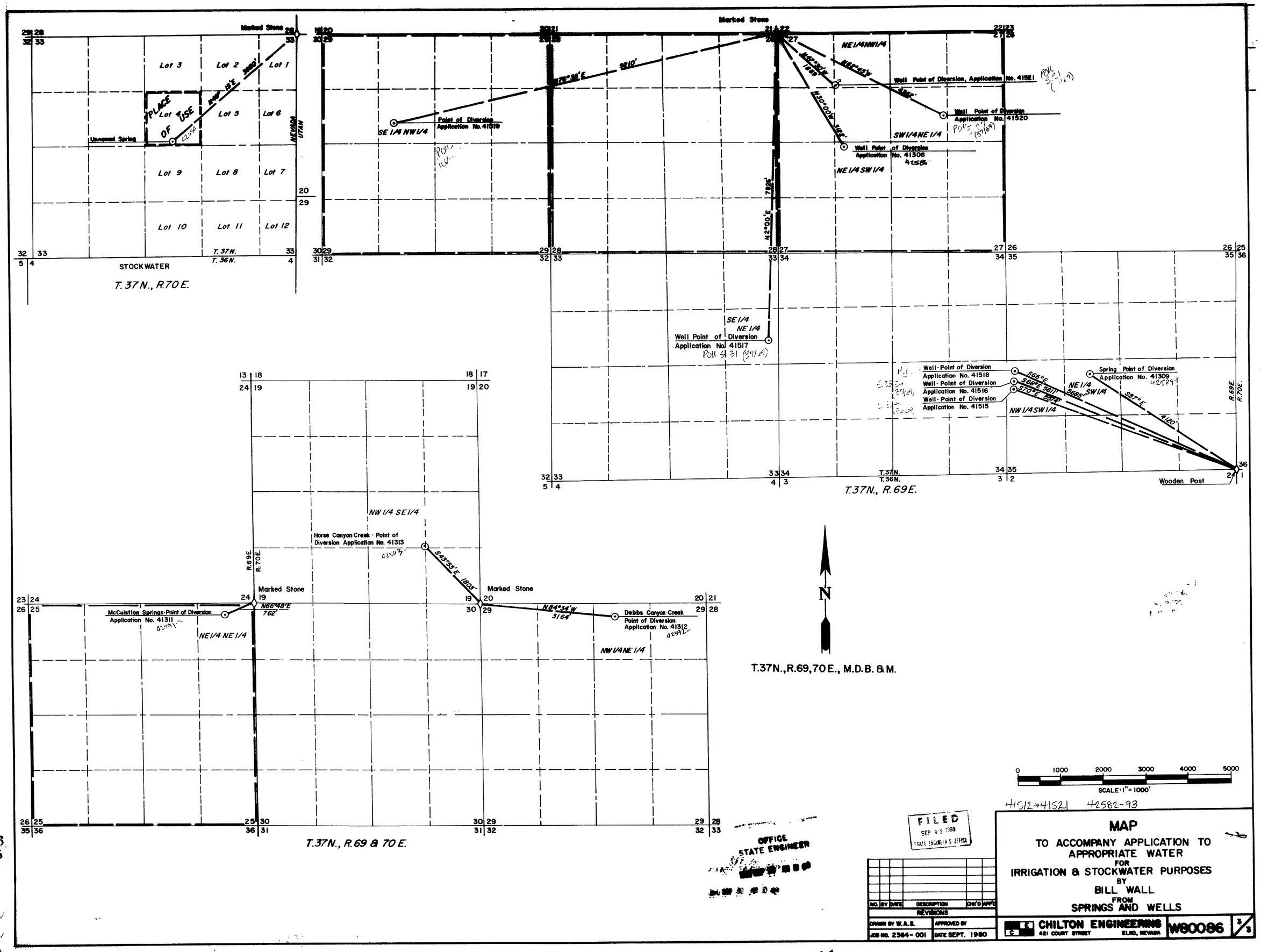
Marked Stone
Lot 3
Lot 2
Lot 1
PLACE OF USE
Lot 5
Lot 6
Unnamed Spring
NEVADA
UTAH
Lot 9
Lot 8
Lot 7
Lot 10
Lot 11
Lot 12
T. 37N.
T. 36N.
STOCKWATER
T. 37N., R. 70 E.
Point of Diversion Application No. 41519
SE 1/4 NW 1/4
NE 1/4 NW 1/4
Well Point of Diversion, Application No. 41521
Well Point of Diversion Application No. 41520
SW 1/4 NE 1/4
Well Point of Diversion Application No. 41306
NE 1/4 SW 1/4
N2°00'E
SE 1/4 NE 1/4
Well Point of Diversion Application No. 41517
Well Point of Diversion Application No. 41518
Well Point of Diversion Application No. 41516
Well Point of Diversion Application No. 41515
Spring Point of Diversion Application No. 41309
NE 1/4 SW 1/4
NW 1/4 SW 1/4
Wooden Post
T. 37N., R. 69 E.
NW 1/4 SE 1/4
Horse Canyon Creek - Point of Diversion Application No. 41313
R. 69 E.
R. 70 E.
Marked Stone
McCulstion Springs - Point of Diversion Application No. 41311
NE 1/4 NE 1/4
Debbs Canyon Creek Point of Diversion Application No. 41312
NW 1/4 NE 1/4
T. 37N., R. 69 & 70 E.
N
T. 37N., R. 69, 70 E., M.D.B. & M.
0 1000 2000 3000 4000 5000
SCALE: 1" = 1000'
41512-41521 42582-93
FILED
SEP 3 2 1980
STATE ENGINEER'S OFFICE
OFFICE STATE ENGINEER
NO. BY DATE DESCRIPTION CHK'D APP'D
REVISIONS
DRAWN BY W.A.S.
APPROVED BY
JOB NO. 2364-001
DATE SEPT. 1980
MAP
TO ACCOMPANY APPLICATION TO APPROPRIATE WATER
FOR
IRRIGATION & STOCKWATER PURPOSES
BY
BILL WALL
FROM
SPRINGS AND WELLS
CHILTON ENGINEERING
421 COURT STREET ELKO, NEVADA
W80086
3/3
42686
42685
42684
42683
42593
42592
42591
42590
42589
42588 42587 42586 42585 42584 42583 42582 41521 41520 41519 41518 41517 41516 41515 41514 41513 41512