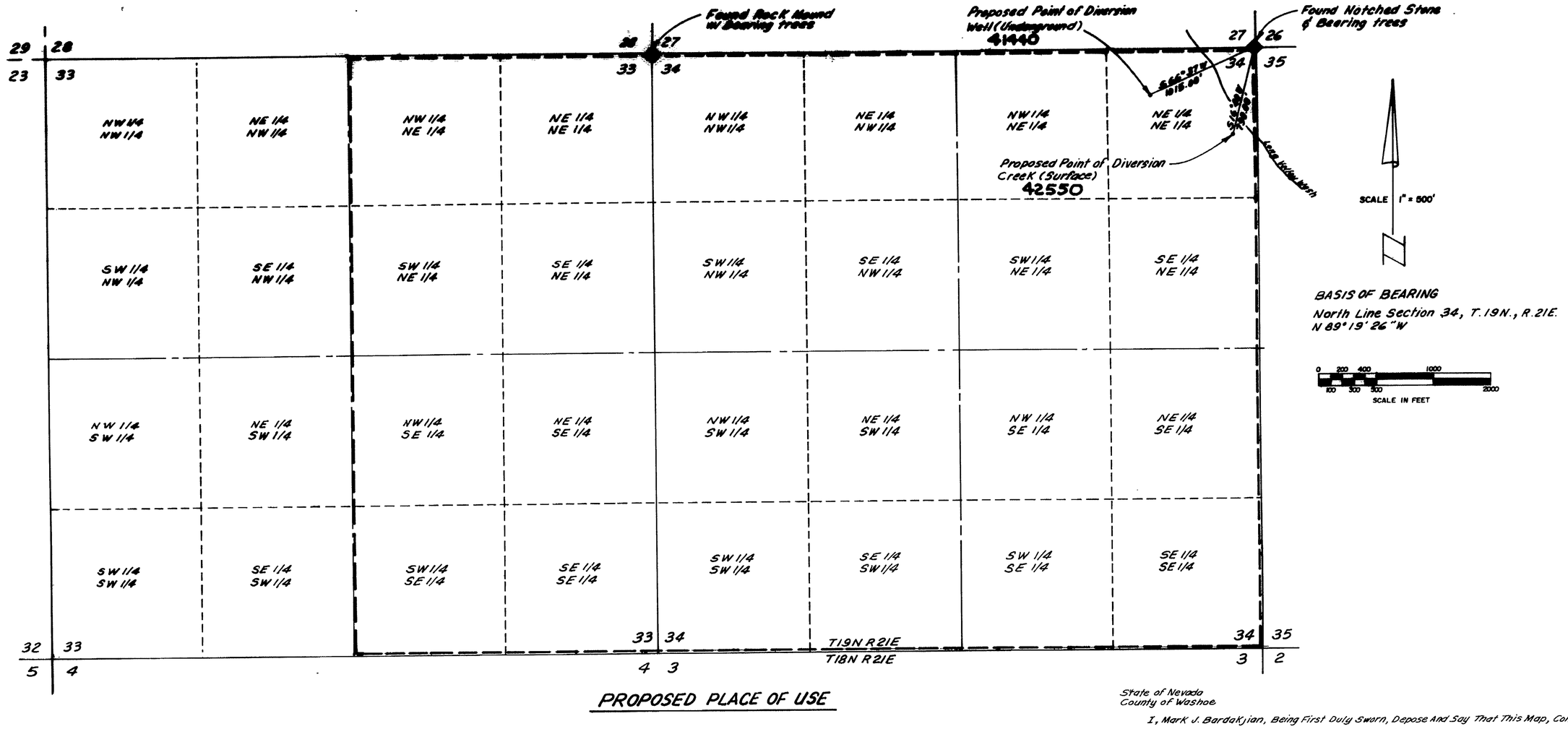

PROPOSED PLACE OF USE

State of Nevada
County of Washoe

I, Mark J. Bardakjian, Being First Duly Sworn, Depose And Say That This Map, Consisting Of One Sheet, Has Been Correctly Drawn To The Designated Scales From Field Notes Of A Survey Made By Me, (Or Under My Direct Supervision), Between The First Day Of November, And The Twentieth Day Of November, 1980; That It Truly And Correctly Represents The Proposed Location And Extent Of The Works Used To Divert Water From Underground Sources, And Long Valley Creek Surface Water, In Storey County, By S.C.I. Corporation, A Nevada Corporation, For Industrial And Domestic Purposes. That The Proposed Points Of Diversion, The Approximate Location And Size Of The Diverting Channel, All Reservoirs Or Basins, The Location And Names Of All Other Works Which Will Cross Or Connect With The Proposed Works, And The Boundary Of All Lands, Showing By 40-Acre Subdivisions The Areas Proposed To Be Served, Are Fully And Correctly Designated Thereon.

Mark J. Bardakjian
State Water Rights Surveyor 570

REGISTERED LAND SURVEYOR - STATE OF NEVADA
MARK J. BARDAKJIAN
5101

Subscribed And Sworn To Before Me This 20th Day Of November, 1980.
Notary Public In And For Washoe County, Nevada.

DANIEL McGILL
Notary Public - State of Nevada
Washoe County
My Appointment Expires Mar. 2, 1982

41440 42550

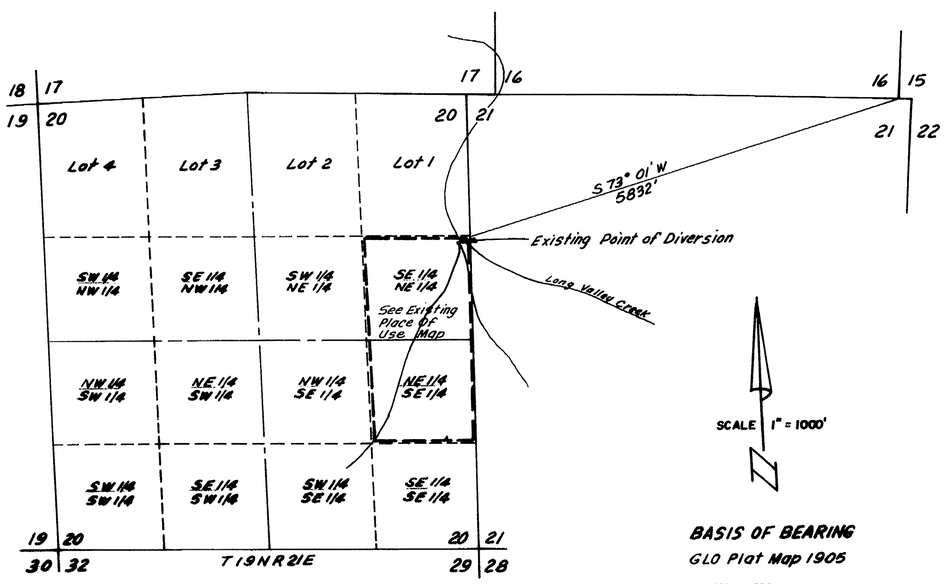

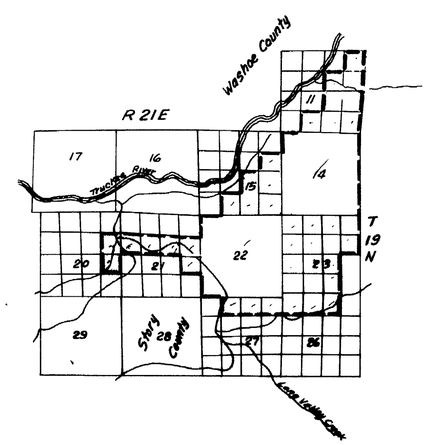

EXISTING PLACE OF USE

SCALE 1" = 1 MILE
SCALE IN MILES

OFFICE STATE ENGINEER
1980 DEC 30 AM 9 47

OFFICE STATE ENGINEER
1980 NOV 21 PM 2 19

FILED
DEC 30 1980

PREPARED BY - ALAN MEANS
CIVIL ENGINEERING - LAND SURVEYING, LTD.
251 RALSTON - RENO, NEVADA

MAP

To Accompany Application To Change Point Of Deversion, And Place Of Use And Application To Appropriate Water For Industrial & Domestic Use By SCI Corporation, Reno Nevada From Underground And Long Valley Creek Surface Water.

42550 41440