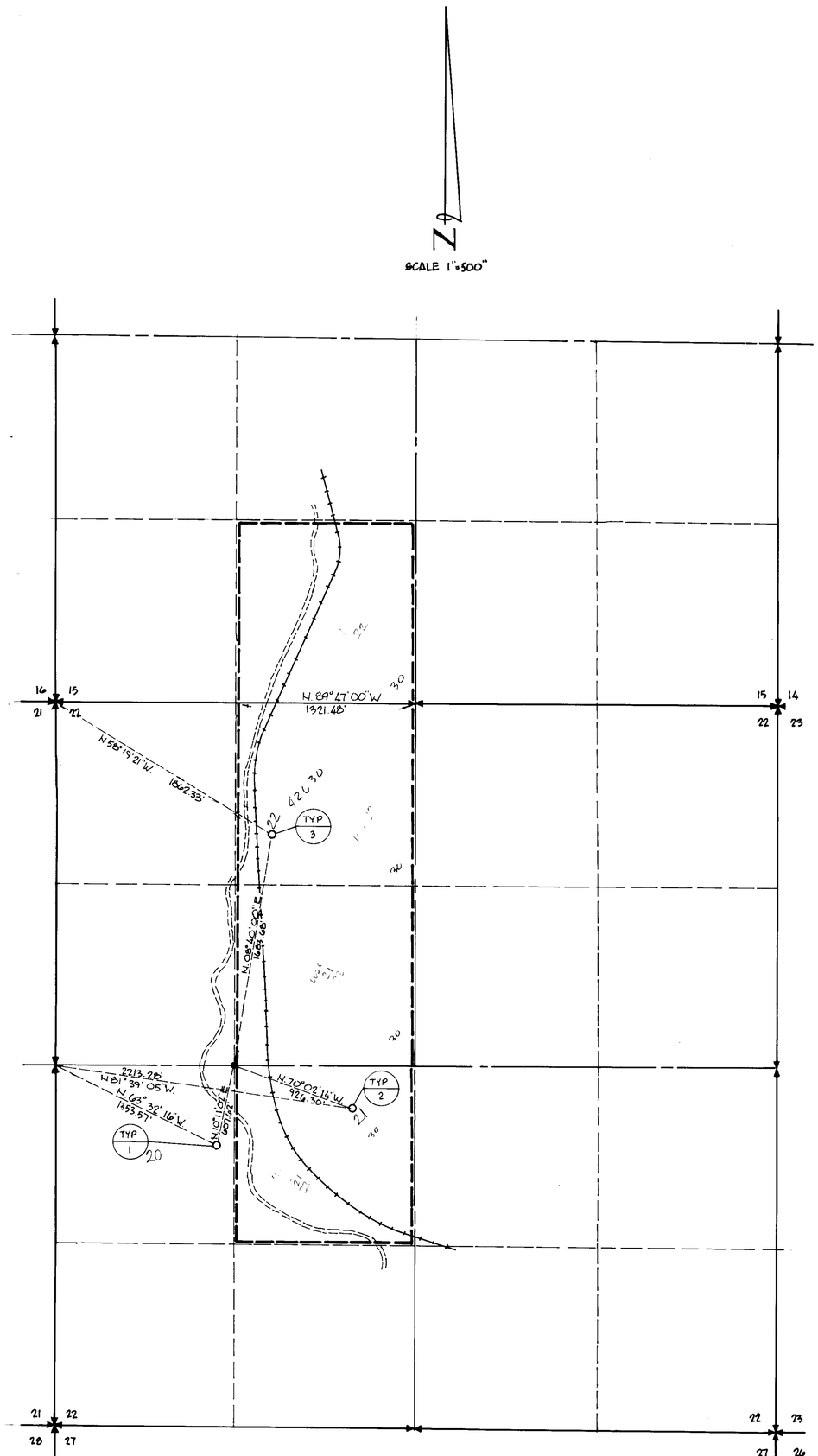

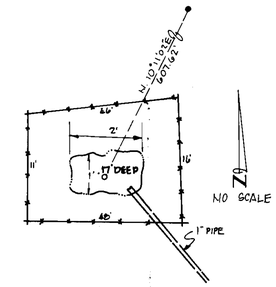

TYP 1 DETAIL
FREMONT #1

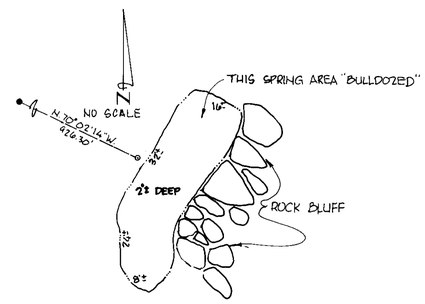

TYP 2 DETAIL
FREMONT #2

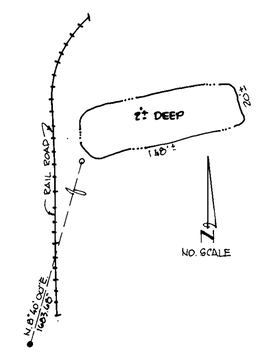

TYP 3 DETAIL
FREMONT #3

STATE OF NEVADA }
COUNTY OF LYON } S.S.

I, GEORGE H. DENSON, BEING FIRST DULY SWORN, DEPOSE AND SAY THAT THIS MAP CONSISTING OF ONE SHEET HAS BEEN CORRECTLY DRAWN TO THE DESIGNATED SCALE FROM FIELD NOTES OF A SURVEY MADE BY ME, ON THE 27th DAY OF MARCH 1980; THAT IT TRULY AND CORRECTLY REPRESENT THE PROPOSED LOCATION AND EXTENT OF WORKS USED TO DIVERT WATER FROM AN UNDERGROUND SOURCE IN LYON COUNTY BY HAP MAGEE FOR STOCK-WATERING AND IRRIGATION PURPOSES

George H Denson
GEORGE H. DENSON, STATE WATER RIGHTS SURVEYOR NO. 455

SUBSCRIBED AND SWORN BEFORE ME THIS 16th DAY OF MAY, 1980
A NOTARY PUBLIC IN AND FOR LYON COUNTY, NEVADA.

ROLAND L. ADAMS
Notary Public - State of Nevada
Lyon County
My Appointment Expires Aug. 29, 1982

NOTARY PUBLIC

BASIS OF BEARING:
IS THE WEST 1/2 OF THE NORTH LINE OF SECTION 22, T.16N., R.24E., M.D.B.&M. BEARING N.89°47'00"W.

PLACE OF USE:
THE SE 1/4 OF SW 1/4, SECTION 15, EAST 1/2 OF NW 1/4 AND THE NE 1/4 OF SW 1/4 OF SECTION 22. ALL IN T.16N., R.24E., M.D.B.&M.

LEGEND:

✠ ~ SECTION CORNER G.L.O. BR CAP

⧗ ~ 1/4 CORNER G.L.O. BR. CAP

● ~ FOUND POINT 5/8" I.P. W/TAG RLS. 4045 1/16th CORNER

FILED

42630

1000 750 500 0 500 1000
SCALE 1" = 500'

41420-22

TO ACCOMPANY APPLICATION TO APPROPRIATE WATER FROM UNDERGROUND SOURCES FOR STOCK-WATERING AND IRRIGATION PURPOSES.

BY: **HAP MAGEE**

LYON COUNTY, NEVADA.

APPLICATION NO. 41420

WESTERN GEOGRAPHICS
231 SO. MAIN STREET
YERINGTON, NEVADA 89447
(702) 463-3611

DRAWN BY: CA.
CHECKED BY: GD

MAY 23 1:19 55 (S)

FILED
MAY 23 1980
STATE ENGINEER'S OFFICE

41420 CERTIFICATE NO. 18067 ISSUED 7-29-11

63862 42630 41422 41421 41420