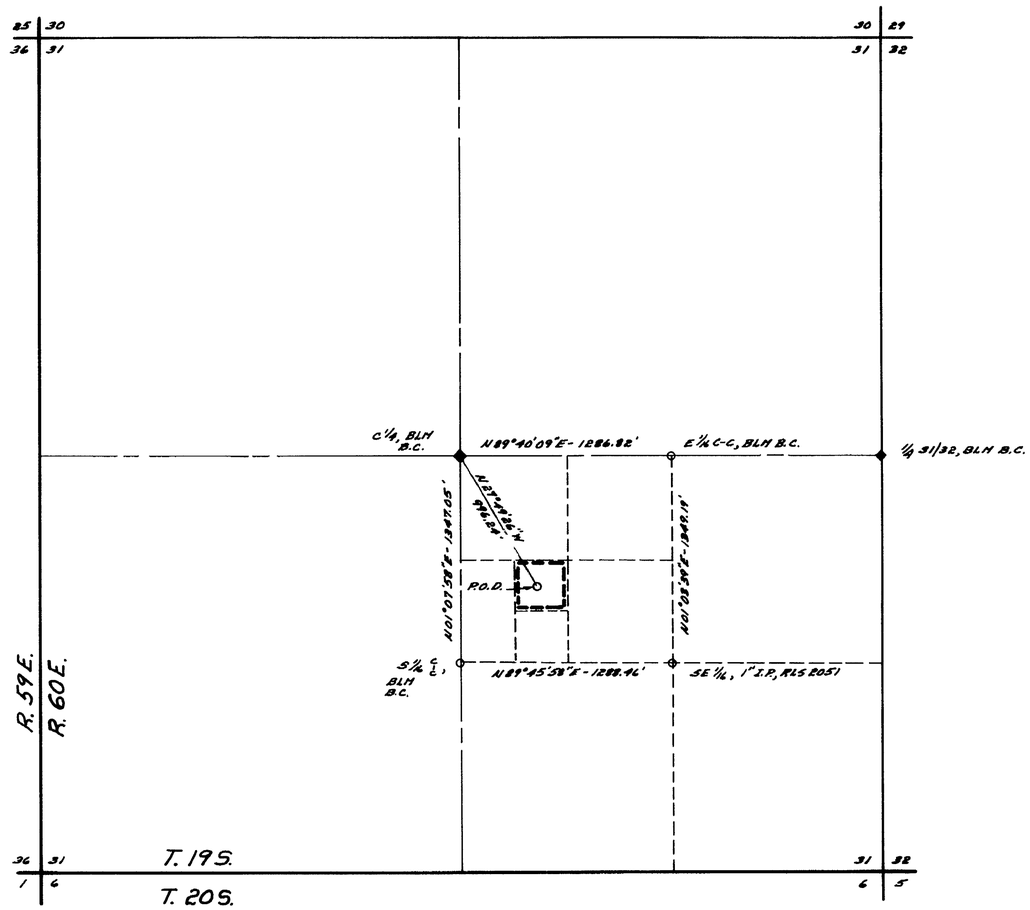

SECTION 31,
T. 19 S., R. 60 E., M.D.B.&M.
CLARK COUNTY, NEVADA

SCALE 1" = 500'

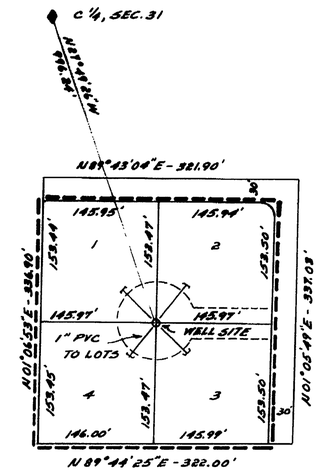

PROPOSED PLACE OF USE

THE NE 1/4, SW 1/4, NW 1/4, SE 1/4, SEC. 31, T. 19 S., R. 60 E., M.D.B.&M.

SCALE 1" = 100'

STATE OF NEVADA }
COUNTY OF CLARK } S.S.

I, RICHARD V. GOOD, BEING FIRST DULY SWORN, DEPOSE AND SAY THAT THIS MAP, CONSISTING OF ONE SHEET, HAS BEEN CORRECTLY DRAWN TO THE DESIGNATED SCALE FROM FIELD NOTES OF A SURVEY MADE BY ME ON FEBRUARY 15, 1980; THAT IT TRULY AND CORRECTLY REPRESENTS THE PROPOSED LOCATION AND EXTENT OF THE WORKS USED TO DIVERT WATER FROM AN UNDERGROUND SOURCE IN CLARK COUNTY, NEVADA BY CARMEN FIORAVANTI FOR DOMESTIC AND QUASI-MUNICIPAL PURPOSES. THAT THE PROPOSED POINT OF DIVERSION, THE APPROXIMATE LOCATION AND SIZE OF THE DIVERTING PIPELINE, AND THE BOUNDARY OF ALL LANDS UPON WHICH THE WATER APPLIED FOR UNDER THIS APPLICATION WILL BE USED ARE FULLY AND CORRECTLY DESIGNATED THEREON.

Richard V. Good
STATE WATER RIGHT SURVEYOR
RICHARD V. GOOD, # 562

SUBSCRIBED AND SWORN TO BEFORE ME
THIS 31ST DAY OF MARCH , 1980
NOTARY PUBLIC IN AND FOR CLARK COUNTY, NEVADA.

Harle E Winslow

HARLE E WINSLOW
Notary Public-State of Nevada
COUNTY OF CLARK
My Commission Expires Nov. 28, 196.



SCALE 1" = 500'

BASIS OF BEARING

THE WEST LINE OF THE SE 1/4, SEC. 31, T. 19 S., R. 60 E., M.D.B.&M., AS SHOWN ON FILE 13, PAGE 37 OF PARCEL MAPS, CLARK COUNTY, NEVADA OFFICIAL RECORDS.

41130

OFFICE
STATE ENGINEER
1980 APR 7 PM 2 00

Appln Rec'd 4-10-80

MAP

TO ACCOMPANY APPLICATION TO APPROPRIATE WATER

FOR: DOMESTIC AND QUASI-MUNICIPAL PURPOSES
BY: CARMEN FIORAVANTI
FROM: AN UNDERGROUND SOURCE - LAS VEGAS ARTESIAN BASIN - CLARK COUNTY, NEVADA

41130