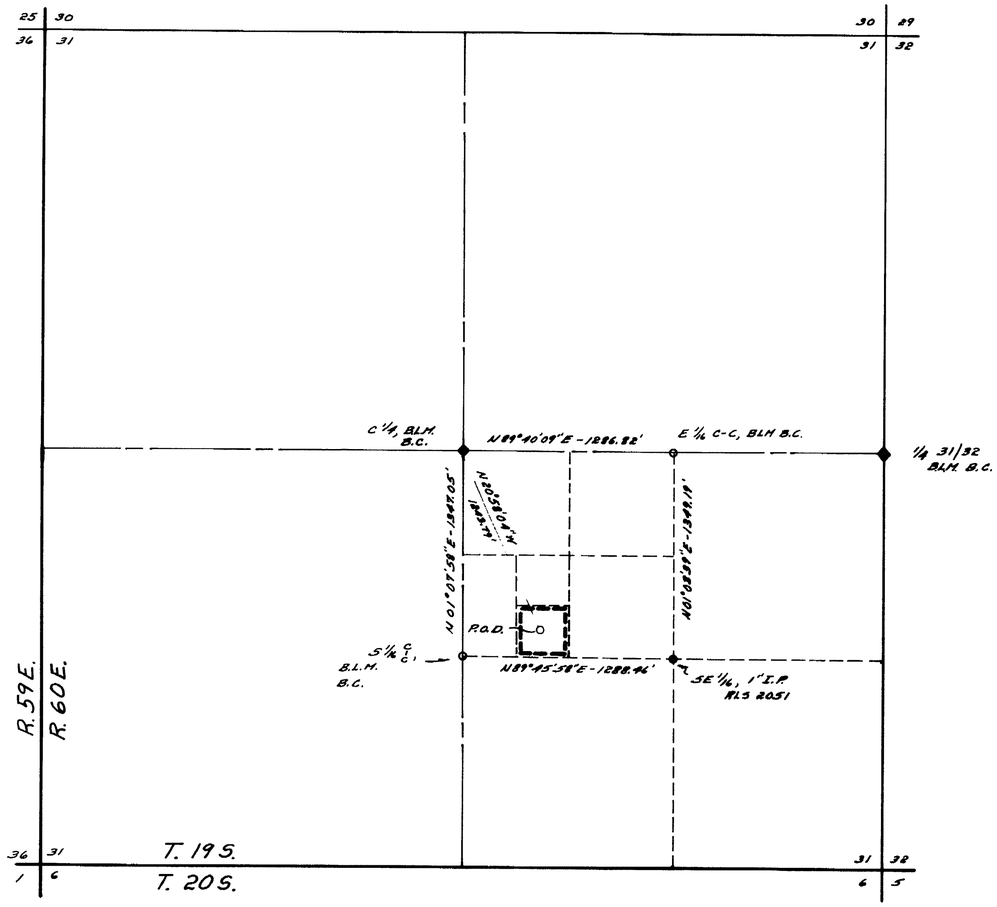

SECTION 31,
T. 19 S., R. 60 E., M.D.B.&M.
CLARK COUNTY, NEVADA

SCALE 1" = 500'

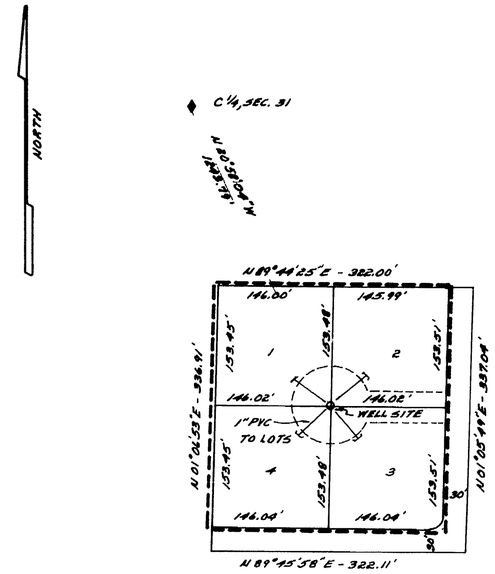

PROPOSED PLACE OF USE

THE SE 1/4, SW 1/4, NW 1/4, SE 1/4, SEC. 31, T. 19 S., R. 60 E., M.D.B.&M.

SCALE 1" = 100'

STATE OF NEVADA }
COUNTY OF CLARK } S.S.

I, RICHARD V. GOOD, BEING FIRST DULY SWORN, DEPOSE AND SAY THAT THIS MAP, CONSISTING OF ONE SHEET, HAS BEEN CORRECTLY DRAWN TO THE DESIGNATED SCALE FROM FIELD NOTES OF A SURVEY MADE BY ME ON FEBRUARY 15, 1980; THAT IT TRULY AND CORRECTLY REPRESENTS THE PROPOSED LOCATION AND EXTENT OF THE WORKS USED TO DIVERT WATER FROM AN UNDERGROUND SOURCE IN CLARK COUNTY, NEVADA BY MARIO RIZZI FOR DOMESTIC AND QUASI-MUNICIPAL PURPOSES. THAT THE PROPOSED POINT OF DIVERSION, THE APPROXIMATE LOCATION AND SIZE OF THE DIVERTING PIPELINE, AND THE BOUNDARY OF ALL LANDS UPON WHICH THE WATER APPLIED FOR UNDER THIS APPLICATION WILL BE USED ARE FULLY AND CORRECTLY DESIGNATED THEREON.

Richard V. Good
STATE WATER RIGHT SURVEYOR
RICHARD V. GOOD, #562

SUBSCRIBED AND SWORN TO BEFORE ME
THIS 31st DAY OF MARCH, 1980
NOTARY PUBLIC IN AND FOR CLARK COUNTY, NEVADA

Harle E. Winslow

HARLE E. WINSLOW
Notary Public - State of Nevada
COUNTY OF CLARK
My Commission Expires: Nov. 26, 19[illegible]

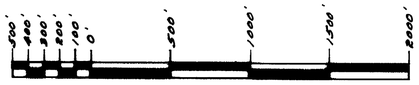

SCALE 1" = 500'

BASIS OF BEARING

THE WEST LINE OF THE SE 1/4, SEC. 31, T. 19 S., R. 60 E., M.D.B.&M., AS SHOWN ON FILE 13, PAGE 37 OF PARCEL MAPS, CLARK COUNTY, NEVADA OFFICIAL RECORDS.

41329

MAP
TO ACCOMPANY APPLICATION TO
APPROPRIATE WATER

FOR: DOMESTIC AND QUASI-MUNICIPAL PURPOSES
BY: MARIO RIZZI
FROM: AN UNDERGROUND SOURCE - LAS VEGAS ARTESIAN BASIN - CLARK COUNTY, NEVADA

'80 APR 7 PM 2 09

FILED
APR - 7-1980
STATE ENGINEER'S OFFICE

41329