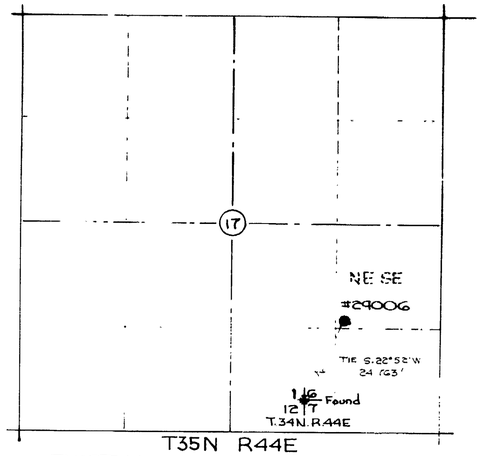

T35N R44E
EXISTING POINT OF DIVERSION

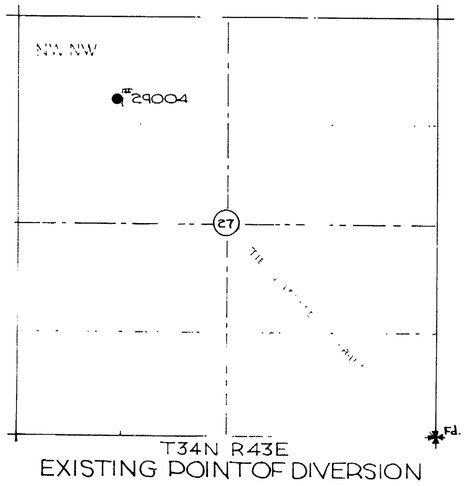

T34N R43E
EXISTING POINT OF DIVERSION

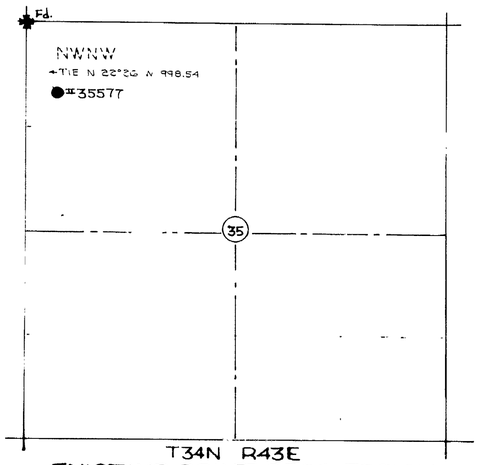

T34N R43E
EXISTING POINT OF DIVERSION

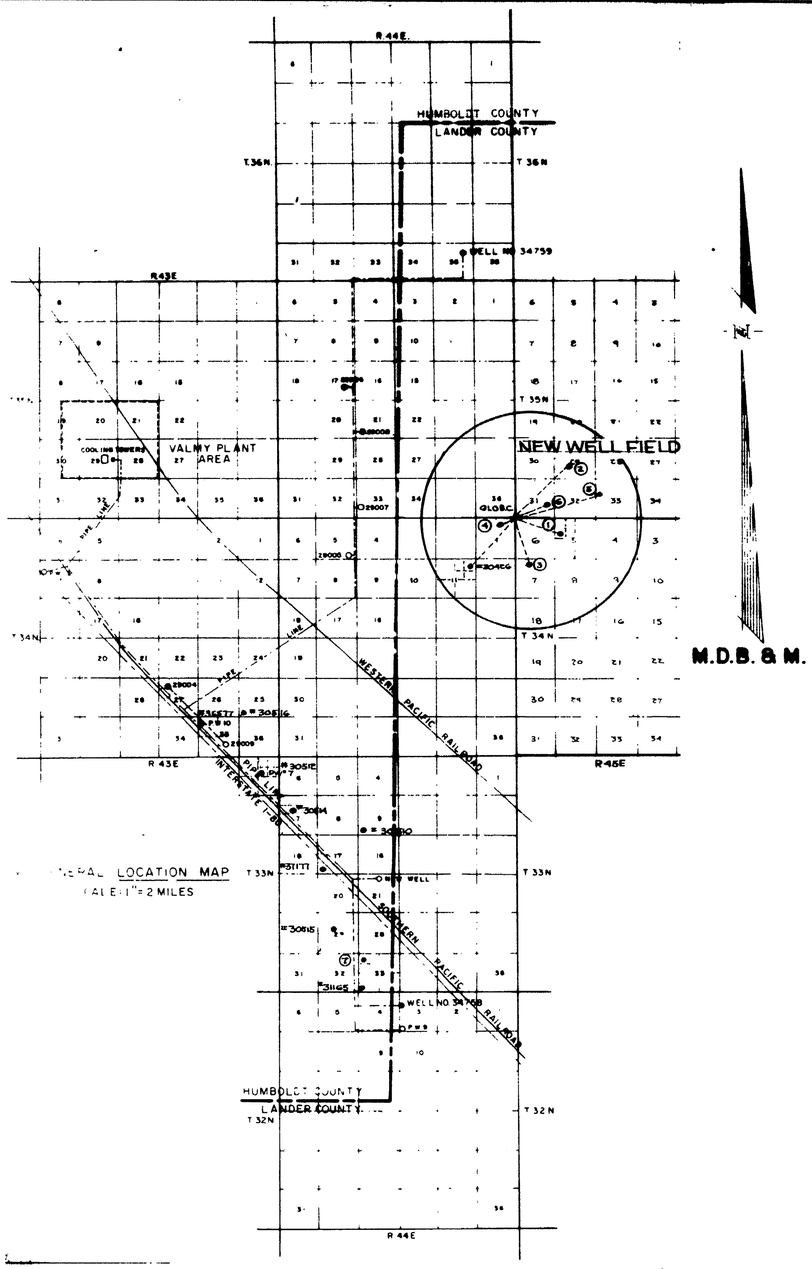

GENERAL LOCATION MAP
SCALE: 1" = 2 MILES

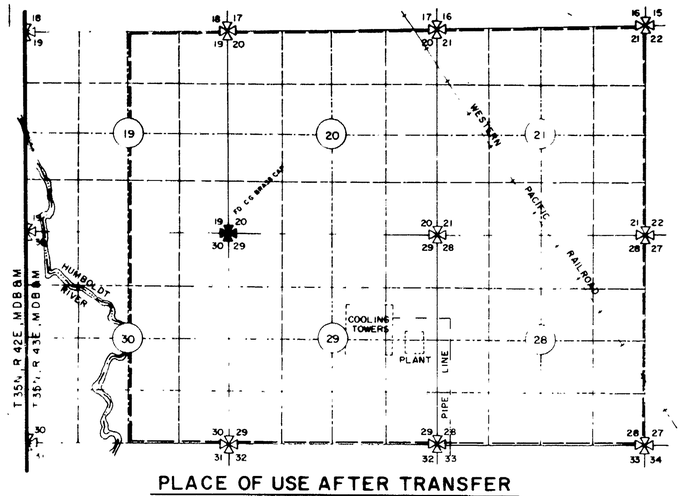

PLACE OF USE AFTER TRANSFER
SCALE: 1" = 2000'

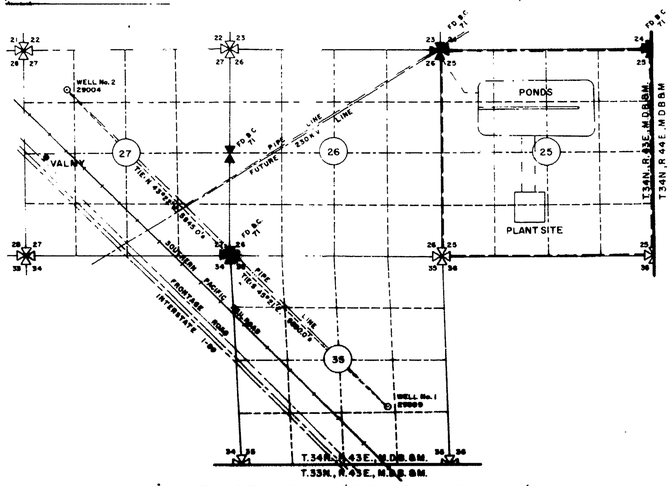

EXISTING PLACE OF USE
SCALE: 1" = 2000'
PERMIT # 29004 & 29006

STATE OF NEVADA
COUNTY OF LANDER S.S.

I, GEORGE G. ASSURAS, BEING FIRST DULY SWORN DEPOSE AND SAY THAT THIS MAP IS CORRECTLY DRAWN TO THE DESIGNATED SCALE FROM DATA OBTAINED FROM FIELD SURVEY NOTES, THAT THE MAP TRULY REPRESENTS THE PROPOSED WORKS TO DIVERT WATER FROM AN UNDERGROUND SOURCE IN LANDER COUNTY FOR INDUSTRIAL AND DOMESTIC USE UNDER APPLICATION ACCOMPANIED BY THIS MAP THAT THE POINT OF DIVERSION, LOCATION AND EXTENT OF LAND CONTROLLED BY THE APPLICANT UPON WHICH WATER APPLIED FOR UNDER SAID APPLICATION IS USED.

George G. Assuras
LAND AND WATER ENGINEER No 364

SUBSCRIBED AND SWORN TO BEFORE ME THIS 1st DAY OF April 1980.

Roberta M. Upchurch
NOTARY PUBLIC

ROBERTA M. UPCHURCH
Notary Public State of Nevada
Washoe County
My Commission Expires Nov 5 1982

BASIS OF BEARING:
DEPENDENT RESURVEY BY JAMES R. MUNSON, CADASTRAL SURVEYOR, 1971, OF PORTIONS OF T.34N., R.43E., M.D.B.&M.

FILED
APR 2 1980
STATE ENGINEER'S OFFICE

SCALE 1" = 1000'
SCALE 1" = 2000'
SCALE 1" = 2 MILES

A.C.C. → 7
3

INDEX

EXISTING POINTS OF DIVERSION
#29008, 30512, 30510, 37177, See Sheet 3 of 3
#30426, See Sheet 2 of 3
#29006, 29004, #35577, See Sheet 1 of 3

POINTS OF DIVERSION AFTER TRANSFER, See Sheet 2 of 3

STATE ENGINEER

1980 APR 2 PM 12 20

MAP TO ACCOMPANY APPLICATION TO CHANGE THE PLACE OF USE & POINT OF DIVERSION OF WATER FROM AN UNDERGROUND SOURCE IN THE COUNTY OF HUMBOLDT, STATE OF NEVADA BY SIERRA PACIFIC POWER COMPANY FOR INDUSTRIAL AND DOMESTIC USE. & LANDER CO.

41445 41444 41443 41442 41441 41007 41006 41005 41004 41003 41002 41001

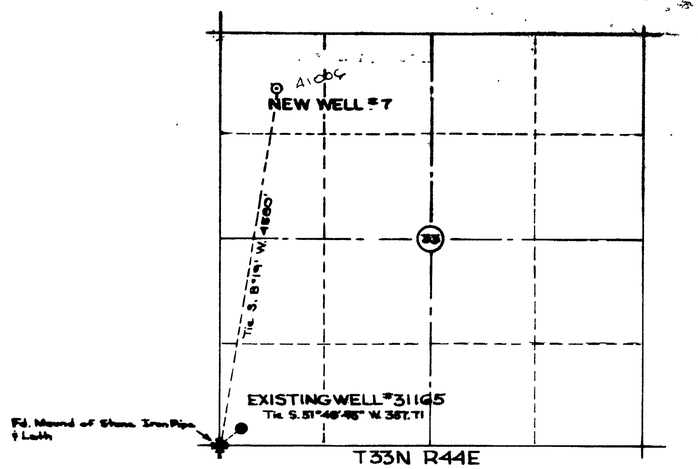

POINT OF DIVERSION AFTER TRANSFER HUMBOLDT CO.

SCALE 1" = 1000'

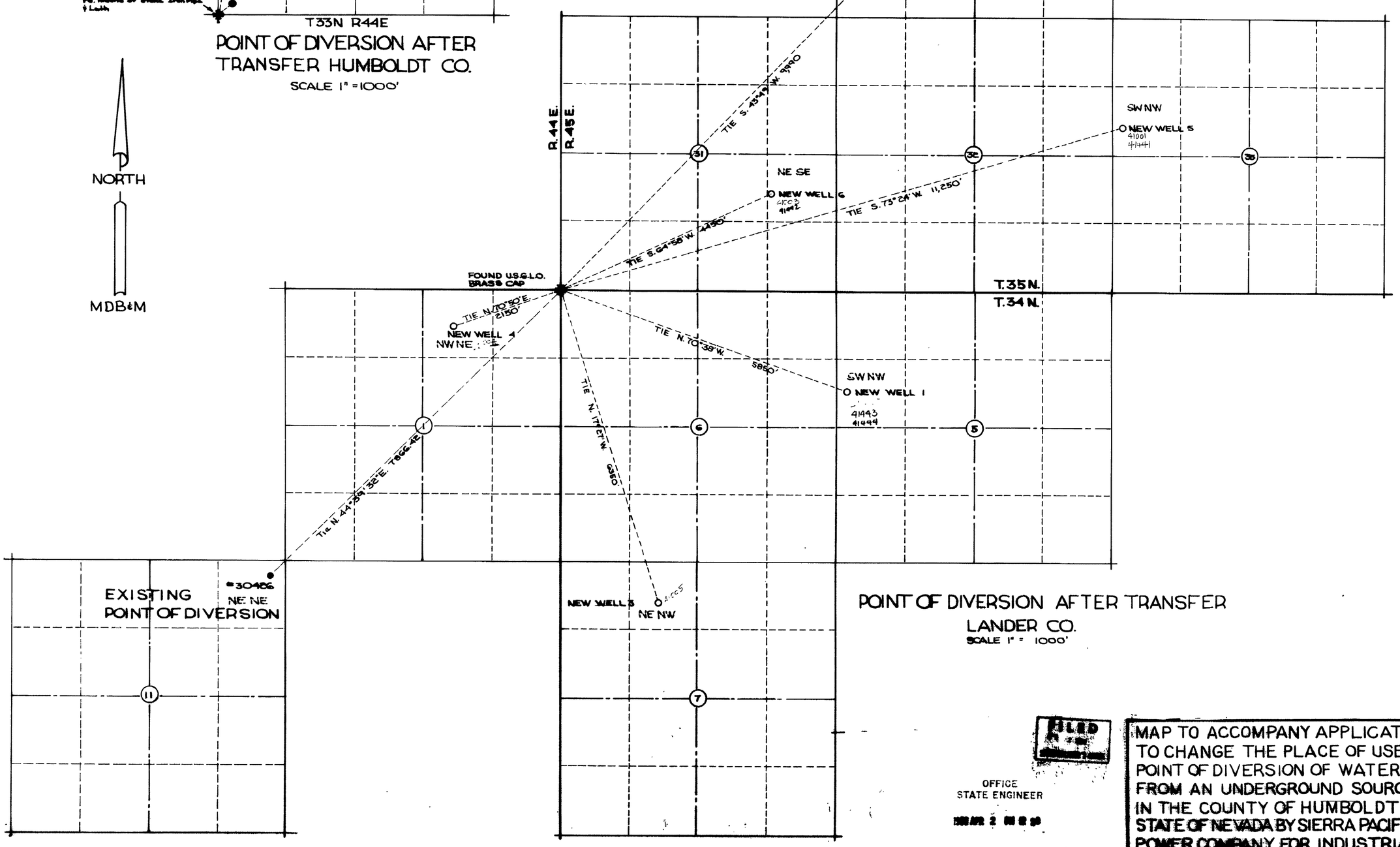

POINT OF DIVERSION AFTER TRANSFER LANDER CO.

SCALE 1" = 1000'

FILED

OFFICE STATE ENGINEER

MAR 2 [illegible]

MAP TO ACCOMPANY APPLICATION TO CHANGE THE PLACE OF USE & POINT OF DIVERSION OF WATER FROM AN UNDERGROUND SOURCE IN THE COUNTY OF HUMBOLDT, STATE OF NEVADA BY SIERRA PACIFIC POWER COMPANY FOR INDUSTRIAL AND DOMESTIC USE, LANDER CO.

41445 41444 41443 41442 41441 41007 41006 41005 41004 41003 41002 41001

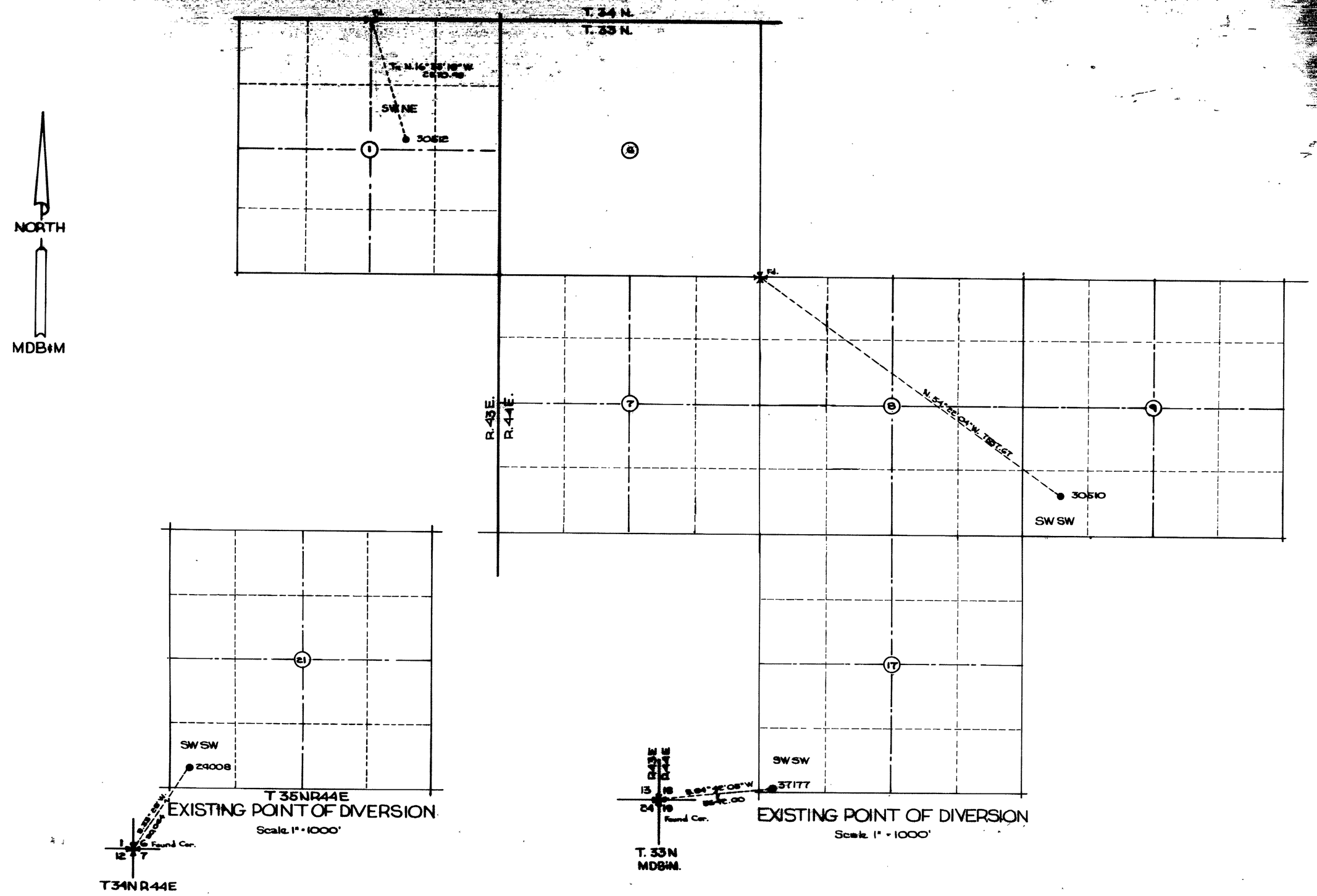

OFFICE
STATE ENGINEER

MAP TO ACCOMPANY APPLICATION TO CHANGE THE PLACE OF USE & POINT OF DIVERSION OF WATER FROM AN UNDERGROUND SOURCE IN THE COUNTY OF HUMBOLDT, STATE OF NEVADA BY SIERRA PACIFIC POWER COMPANY FOR INDUSTRIAL AND DOMESTIC USE. ILANDER CO.

41007 41006 41005 41004 41003 41002