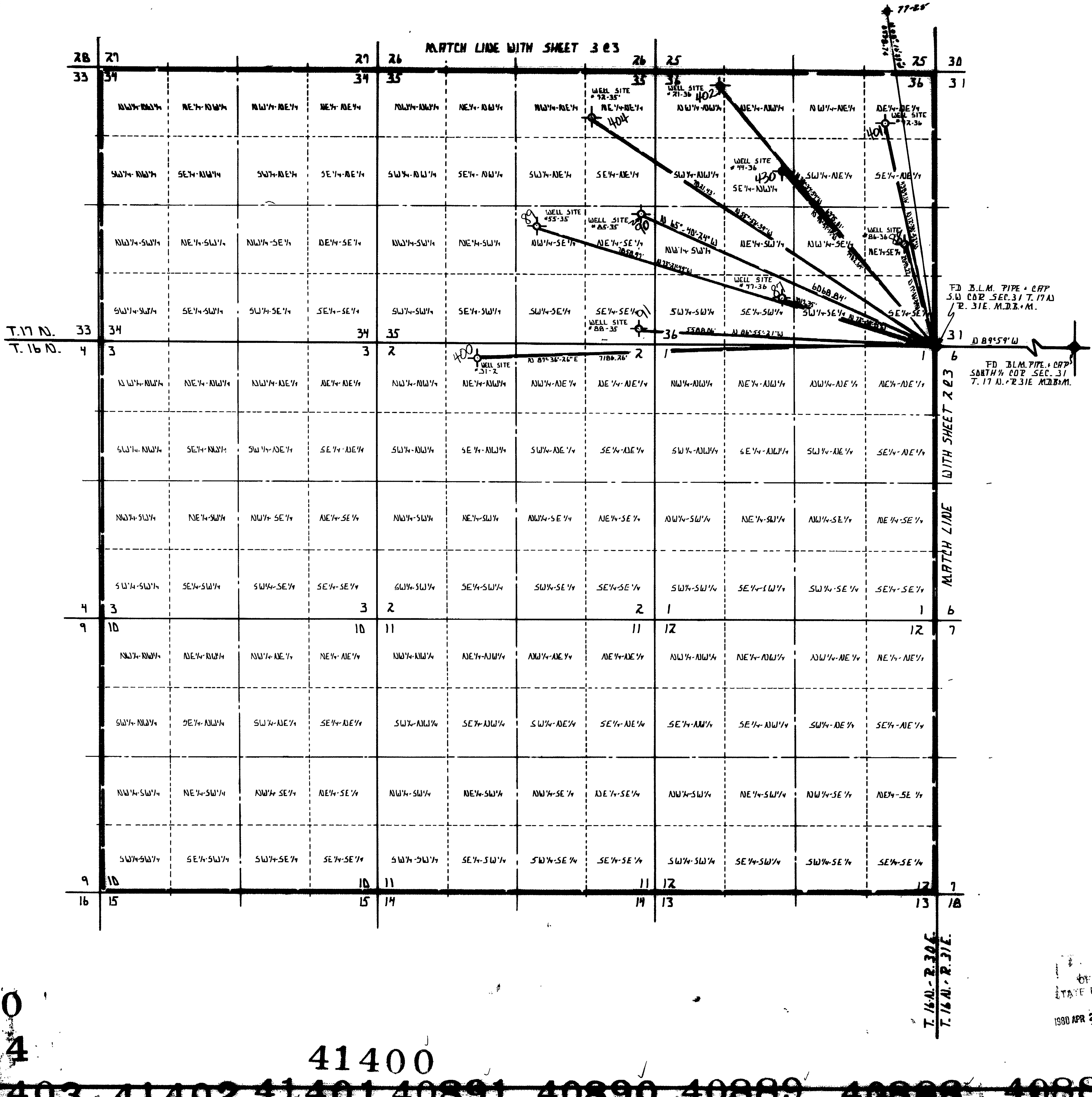

TO ACCOMPANY APPLICATION TO APPROPRIATE WATER AND STEAM FOR GEOTHERMAL PURPOSES.

STATE OF NEVADA }
COUNTY OF CHURCHILL } SS

I, LOWELL D. EMERY BEING FIRST DULY SWORN DEPOSE AND SAY THAT THIS MAP CONSISTING OF ONE SHEET NUMBERED FROM 1 TO 1 INCLUSIVE HAS BEEN CORRECTLY DRAWN TO THE DESIGNATED SCALE FROM FIELD NOTES OF A SURVEY MADE BY ME BETWEEN THE 8th DAY OF April AND THE 15th DAY OF April 1980 THAT IT TRULY AND CORRECTLY REPRESENTS THE LOCATION OF THE WORKS USED TO DIVERT WATER FROM AN UNDERGROUND SOURCE IN CHURCHILL COUNTY BY_

ANADARKO PRODUCTION COMPANY.
APPLICANT

FOR THE PURPOSE OF GEOTHERMAL USE THAT THE PROPOSED POINT OF DIVERSION: PROPOSED WELL SITE IS FULLY AND CORRECTLY DESIGNATED THEREON.

Lowell D. Emery
LOWELL D. EMERY R.L.S. 1251 S.W.R.S. 536

REGISTERED LAND SURVEYOR - STATE OF NEVADA
LOWELL D EMERY
1251

SUBSCRIBED AND SWORN TO BEFORE ME THIS 23rd DAY OF April 1980 : NOTARY PUBLIC IN AND FOR CHURCHILL COUNTY, NEVADA.

BARRY A. FITZPATRICK
Notary Public - State of Nevada
Churchill County
My Commission expires Mar. 22, 1982

Barry A. Fitzpatrick
NOTARY PUBLIC



BASIS OF BEARING.

N 89°59' W ON THE SOUTH LINE OF SW¼ SEC.31 31 T. 16 N. - R. 31 E. M.D.B.+M. AS PER B.L.M. RECORD.

0 1000 2000 3000 4000 5000 6000
SCALE = 1" = 1000 FT.

FILED
MAY 14 1980
STATE ENGINEER'S OFFICE

OFFICE OF STATE ENGINEER
1980 APR 28 PM 2 42

- 885 → 91 41400 - 404, 41430

SHEET 1 @ 3 SHEETS

TO ACCOMPANY APPLICATION TO APPROPRIATE WATER AND STEAM FOR GEOTHERMAL PURPOSES.

BY. ANADARKO PRODUCTION COMPANY

FROM. PROPOSED WELLS SITE W.W. 1 - W.W. 2 - 85-35-31-2 44-36 - 21-36 - 47-36 - 72-36 - 86-36 - 55-35 - 72-35 - 88-35

DRAWN BY_ BUZZ FITZPATRICK
DATE. APRIL 15, 1980
SCALE. 1" = 1000 FT.

SURVEYED BY_ LOWELL D. EMERY S.W.R.S. 536
P.O. BOX 84
FALLON, NEVADA 89406

41430
41404
41400
41403, 41402, 41401 40891 40890 40889 40888 40887 40886 40885

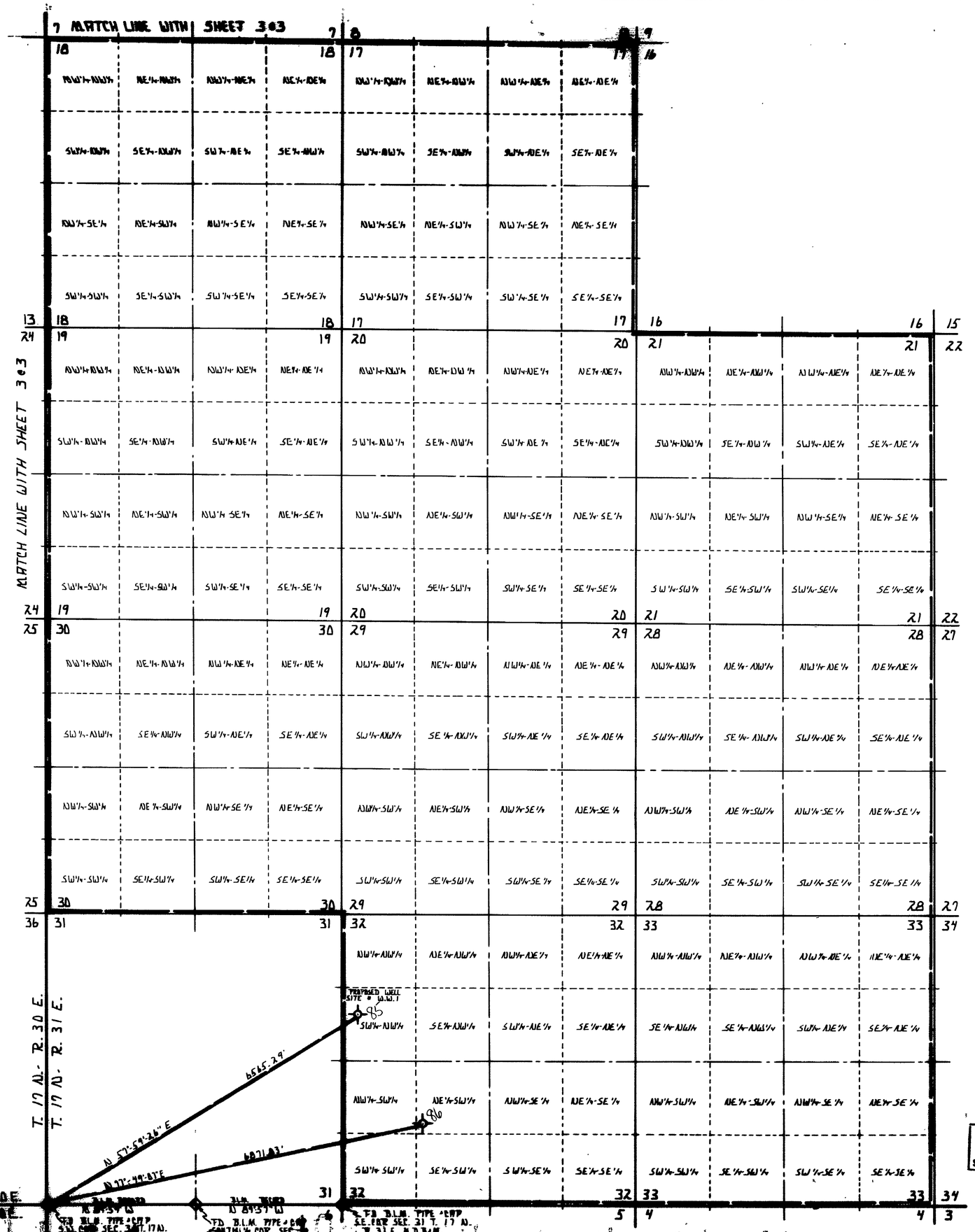

BASIS OF BEARING

N 89°59' W ON THE SOUTH LINE OF SW 1/4 SEC. 31 T. 17 N. - R. 31 E. M.D.B.&M. AS PER B.L.M. RECORDS



SCALE = 1" = 1000 FT.

FILED
MAY 14 1980
STATE ENGINEER'S OFFICE

1980 APR 28 PM 2 42

41430
40885-91 41400-404

SHEET 2 of 3 SHEETS

TO ACCOMPANY APPLICATION TO APPROPRIATE WATER AND STEAM FOR GEOTHERMAL PURPOSES.

BY ANADARKO PRODUCTION COMPANY

FROM PROPOSED WELLS SITE W.W. 1 - W.W. 2 - 85-35 - 31-2 44-36 - 21-36 - 47-36 - 72-36 - 86-36 - 55-35 - 72-35 - 88-35

DRAWN BY BUZZ FITZPATRICK
DATE APRIL 16, 1980
SCALE 1" = 1000 FT.

SURVEYED BY LOWELL D. EMERY S.W.R.S. 536
P.O. BOX 89
FALLON, NEVADA 89406

41430
41404
41403
41402 41401 41400 40891 40890 40889 40888 40887 40886 40885

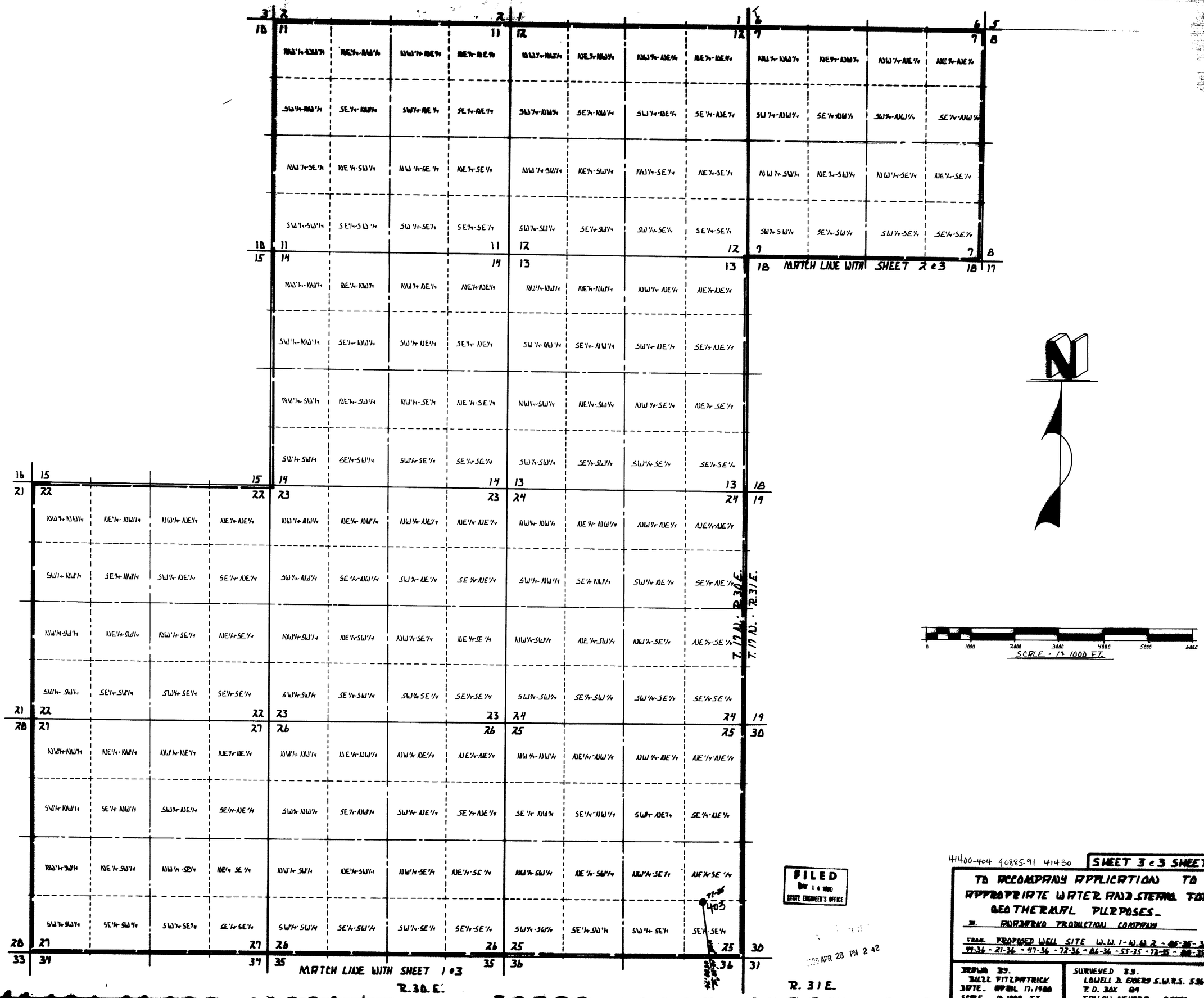

41400-404 40885-91 41430

SHEET 3 & 3 SHEETS

TO ACCOMPANY APPLICATION TO APPROPRIATE WATER AND STEAM FOR GEOTHERMAL PURPOSES.

BY. ANADARKO PRODUCTION COMPANY

FROM. PROPOSED WELL SITE W.W. 1 - W.W. 2 - 85-35 - 31-2 44-36 - 21-36 - 47-36 - 72-36 - 86-36 - 55-35 - 72-35 - 88-35

DRAWN BY. BUZZ FITZPATRICK
DATE. APRIL 17, 1980
SCALE. 1" = 1000 FT.

SURVEYED BY. LOWELL D. EMERY S.W.R.S. 536
P.O. BOX 84
FALLON, NEVADA 89406