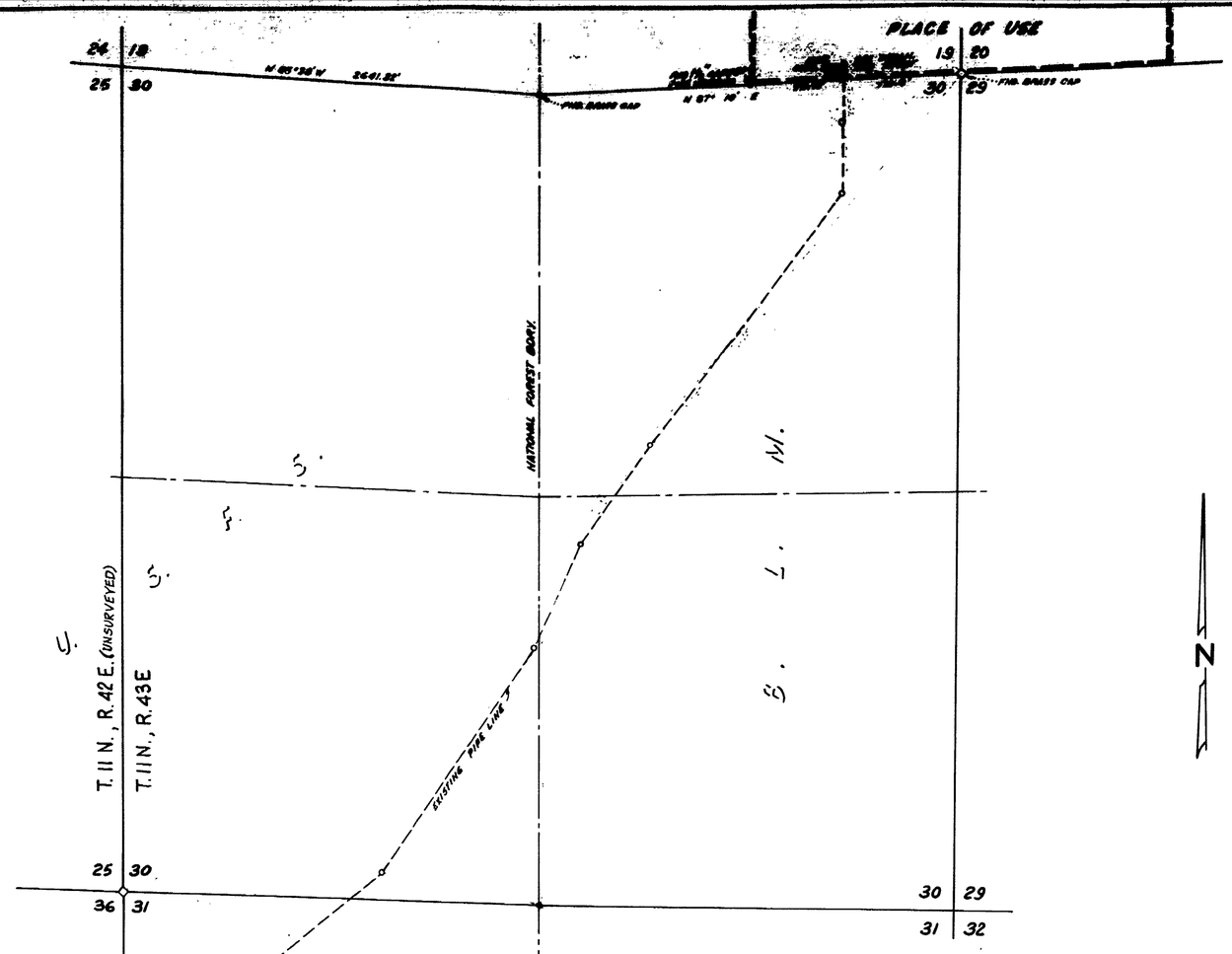

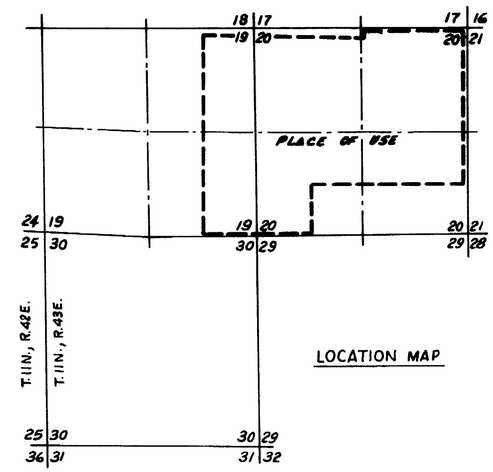

LOCATION MAP

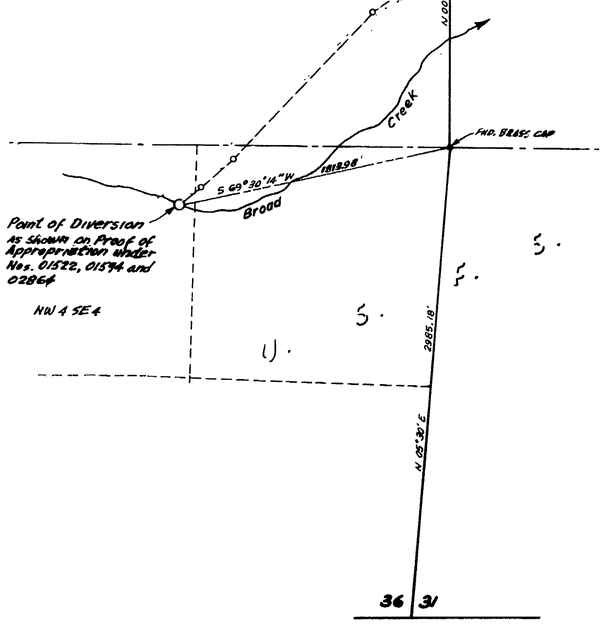

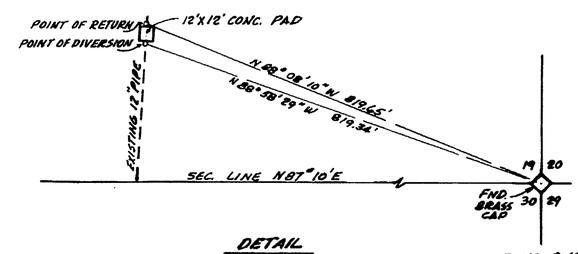

DETAIL
NO SCALE

T. 11 N., R. 43 E.

STATE OF NEVADA
COUNTY OF WASHOE } SS

I, WILLIAM F. PILLSBURY, BEING FIRST DULY SWORN, DEPOSE AND SAY THAT THIS MAP, CONSISTING OF 1 SHEET HAS BEEN CORRECTLY DRAWN TO THE DESIGNATED SCALE UNDER MY SUPERVISION AND DIRECTION FROM A SURVEY MADE BY HIM ON JULY 23, 1980 AND THAT IT TRULY AND CORRECTLY REPRESENTS THE LOCATION AND EXTENT OF THE WORKS USED TO DIVERT WATER FROM BROAD CREEK IN NYE COUNTY BY WINEGLASS INC. FOR HYDROELECTRIC POWER PURPOSES AND THAT THE PROPOSED POINT OF DIVERSION AND THE BOUNDARY OF THE LANDS TO BE SERVED ARE CORRECTLY DESIGNATED HEREON.

William F. Pillsbury
NEVADA STATE WATER RIGHT SURVEYOR NO. 478

STATE OF NEVADA
COUNTY OF WASHOE } SS

SUBSCRIBED AND SWORN TO BEFORE ME, THIS 6TH DAY OF August, 1980

Clark W. Pillsbury Washoe Co. Nevada
NOTARY PUBLIC IN AND FOR SAID COUNTY AND STATE

CLARK W. PILLSBURY
Notary Public - State of Nevada
Washoe County
My Commission Expires Dec. 29, 1982

0 500 1000 2000
SCALE IN FEET
(1" = 500')

FILED
AUG 14 1980
STATE ENGINEER'S OFFICE

40853

1980 AUG 14 PM 4 53

1980 AUG 6 PM 4 01

WATER RIGHTS APPLICATION MAP
TO ACCOMPANY APPLICATION TO
APPROPRIATE WATER FOR HYDROELECTRIC POWER
BY
WINEGLASS INC.
FROM
BROAD CREEK (BROAD CANYON STREAM)

APPLICATION SERIAL NUMBER 40853

40853