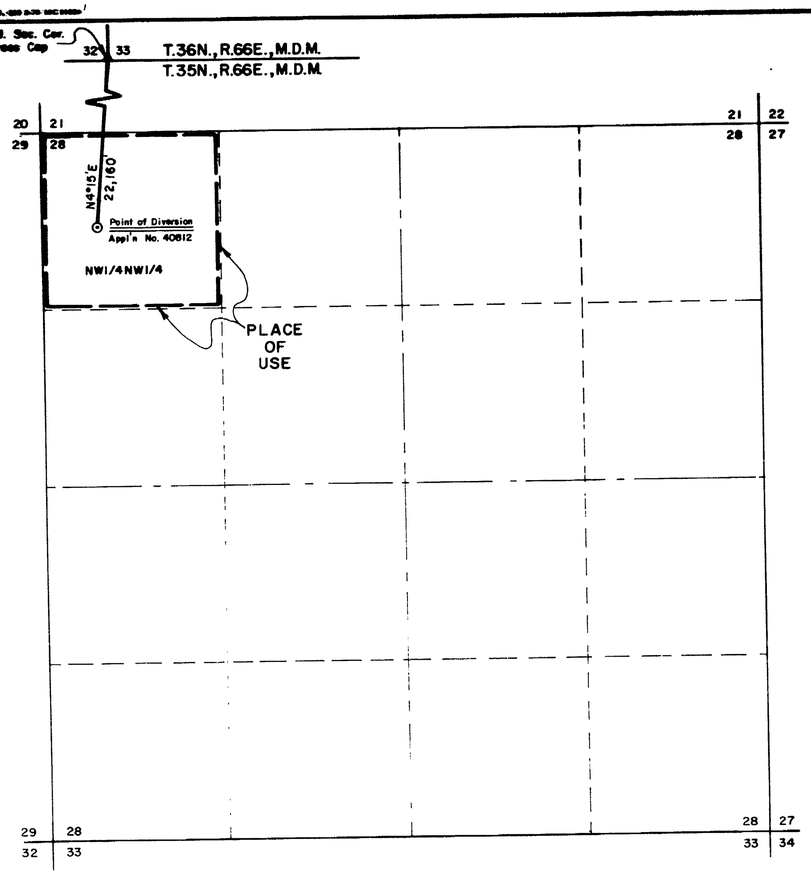

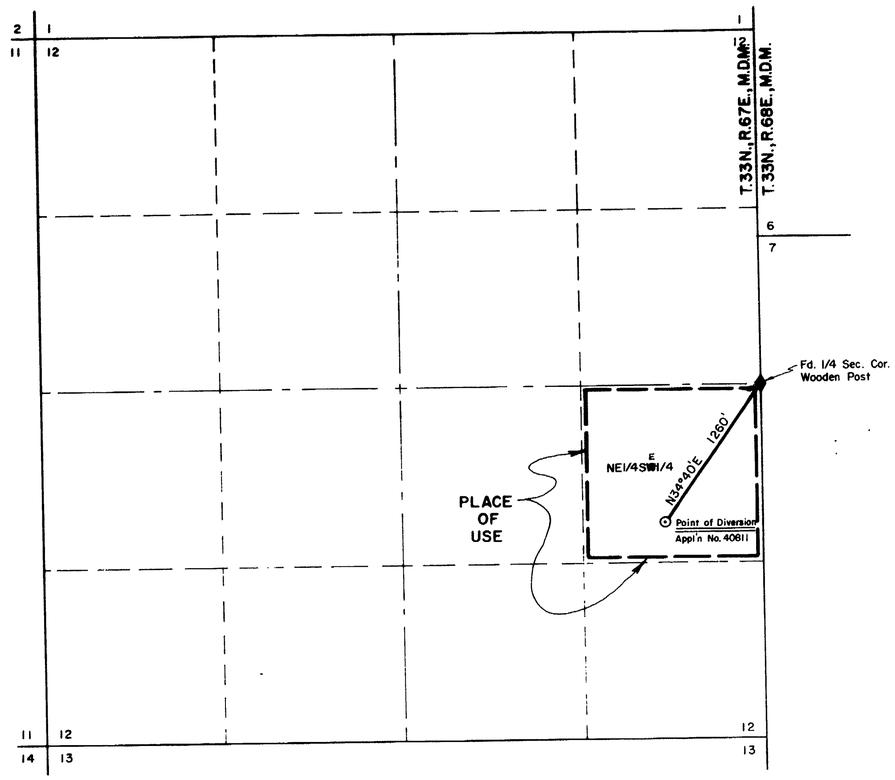

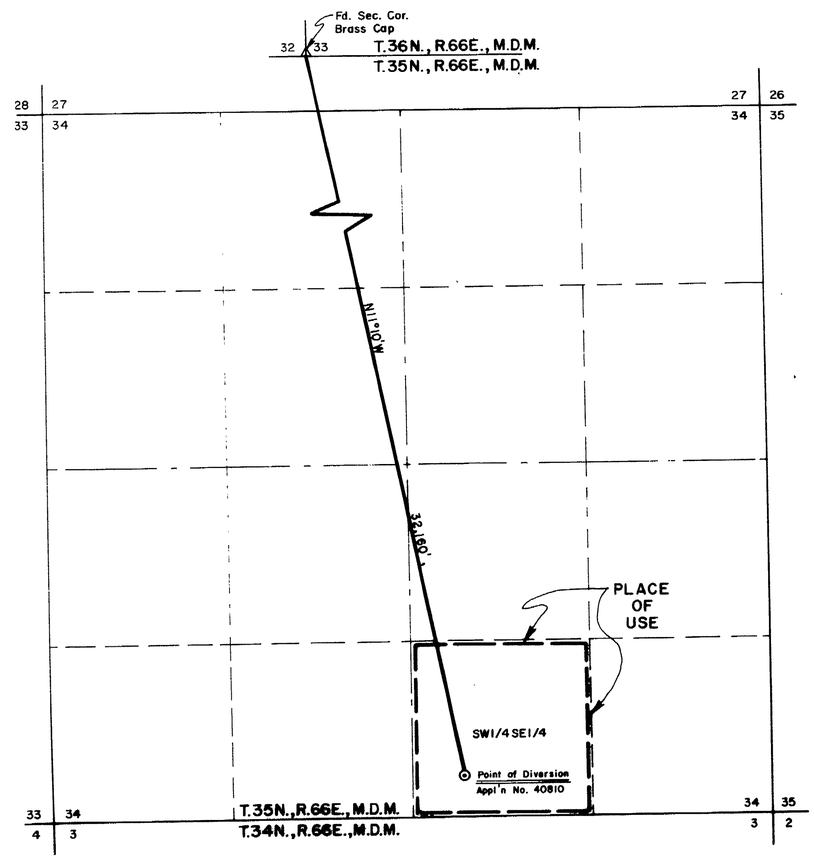

STATE OF NEVADA }
COUNTY OF ELKO } ss.

I, William A. Nisbet, being first duly sworn, depose and say that this map, consisting of one sheet, has been correctly drawn to the designated scale from field notes of a survey, made under my supervision and direction, on the 8th day of July, 1980; that it truly and correctly represents the proposed location and extent of the works used to divert water from an UNDERGROUND SOURCE in ELKO COUNTY by ROBERT J. BEAUMONT dba BIG SPRINGS RANCH for STOCKWATER & DOMESTIC PURPOSES. That the proposed points of diversion, the approximate location and size of the diverting channel, all reservoirs or basins, the location and names of all other works which will cross or connect with the proposed works, and the boundary of all lands, showing [illegible] subdivisions the areas proposed to be served, are fully and [illegible] shown thereon.

William A. Nisbet
STATE WATER RIGHT SURVEYOR [illegible]48

REGISTERED LAND SURVEYOR — WILLIAM A. NISBET — 3805 — STATE OF NEVADA

RECEIVED
JUL 17 1980
STATE ENGINEER'S OFFICE
ELKO OFFICE

Subscribed and sworn to before me this 16th day of July, 1980.
Notary Public in and for Elko County, Nevada.

Leora Bernadot

LEORA BERNADOT
Notary Public - State of Nevada
Elko County, Nevada
Commission expires May 2, 1982

BASIS OF BEARINGS: Magnetic North Declination of 17°E.

40810 CERTIFICATE No. 11367 ISSUED 5/19/86
40811 CERTIFICATE No. 11368 ISSUED 5/19/86
40812 CERTIFICATE No. 11369 ISSUED 5/19/86

N

0 600 1200 1800 2400 3000
SCALE: 1" = 600'

40810-12

FILED
JUL 17 1980
STATE ENGINEER'S OFFICE

NO.	BY	DATE	REVISIONS	CHK'D	APP'D

DRAWN BY D.P. | APPROVED BY [illegible]
JOB NO. 2158-005 | DATE JULY 1980

MAP
TO ACCOMPANY APPLICATION TO
APPROPRIATE WATER
FOR STOCKWATER & DOMESTIC PURPOSES
BY ROBERT J. BEAUMONT, dba
BIG SPRINGS RANCH
FROM AN UNDERGROUND SOURCE

CHILTON ENGINEERING
431 COURT STREET ELKO, NEVADA

W80058

40812 40811 40810