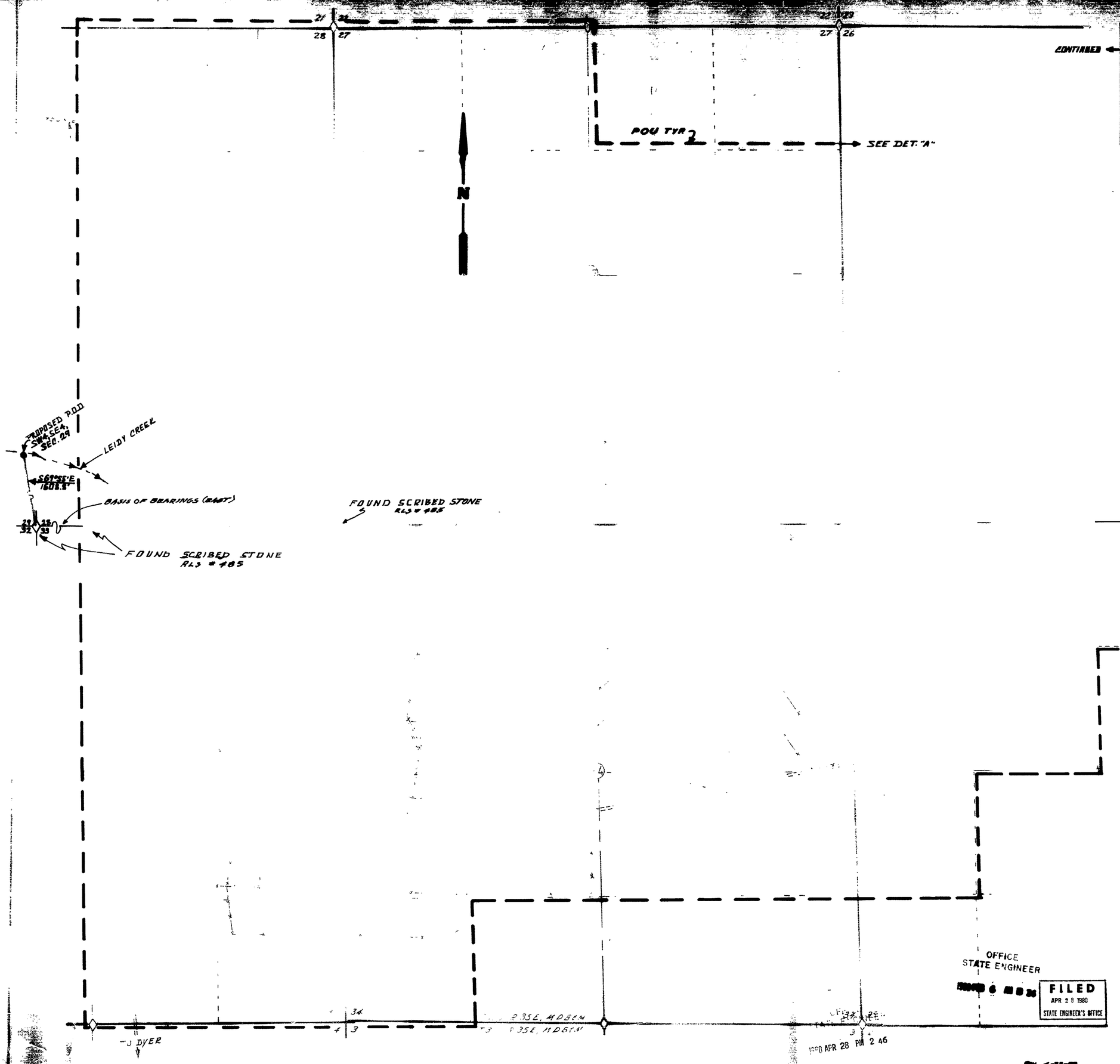



T2S, R35E
SCALE 1" = 2000'
DET. "A"

STATE OF NEVADA } SS.
COUNTY OF CHURCHILL }

I, C.H. KETCHAM, BEING FIRST DULY SWORN, DEPOSE AND SAY THAT THIS MAP HAS BEEN CORRECTLY DRAWN TO THE DESIGNATED SCALE FROM FIELD NOTES OF A SURVEY MADE BY ME IN 10TH MAY 1979 THAT IT TRULY AND CORRECTLY [illegible] THE LOCATION [illegible] EXTENT OF THE WORKS USED TO [illegible] THE WATER FROM UNDERGROUND IN ESMERALDA COUNTY, [illegible] RENT [illegible] PURPOSES UNDER APPLICA- [illegible] THE POINT OF DIVERSION, [illegible] CHANNEL, LOCATION AND [illegible] CONTROLLED BY THE APPLICANT [illegible] APPLICATION NO(S) IS [illegible] CULTURE IN [illegible] LOCATION AND NAMES [illegible] CROSSED BY OR CONNEC- [illegible] CORRECTLY DESIGNATED

C. H. Ketcham
[illegible] SURVEYOR # 3049

[illegible] THIS 30th DAY
January

Barbara A. Ketcham

BARBARA A. KETCHAM
Notary Public - State of Nevada
Washoe County
My Appointment Expires March 12, 1983

SEE DET. "A"



40467-8

MAP TO ACCOM[illegible] TO APPROPRIATE WATER FOR IRRIGATION.

BY: FOUR RENT INC.
FROM: LEIDY CREEK
IN: ESMERALDA COUNTY

OFFICE
STATE ENGINEER

FILED
APR 28 1980
STATE ENGINEER'S OFFICE

1980 APR 28 PM 2 46

1-30-80