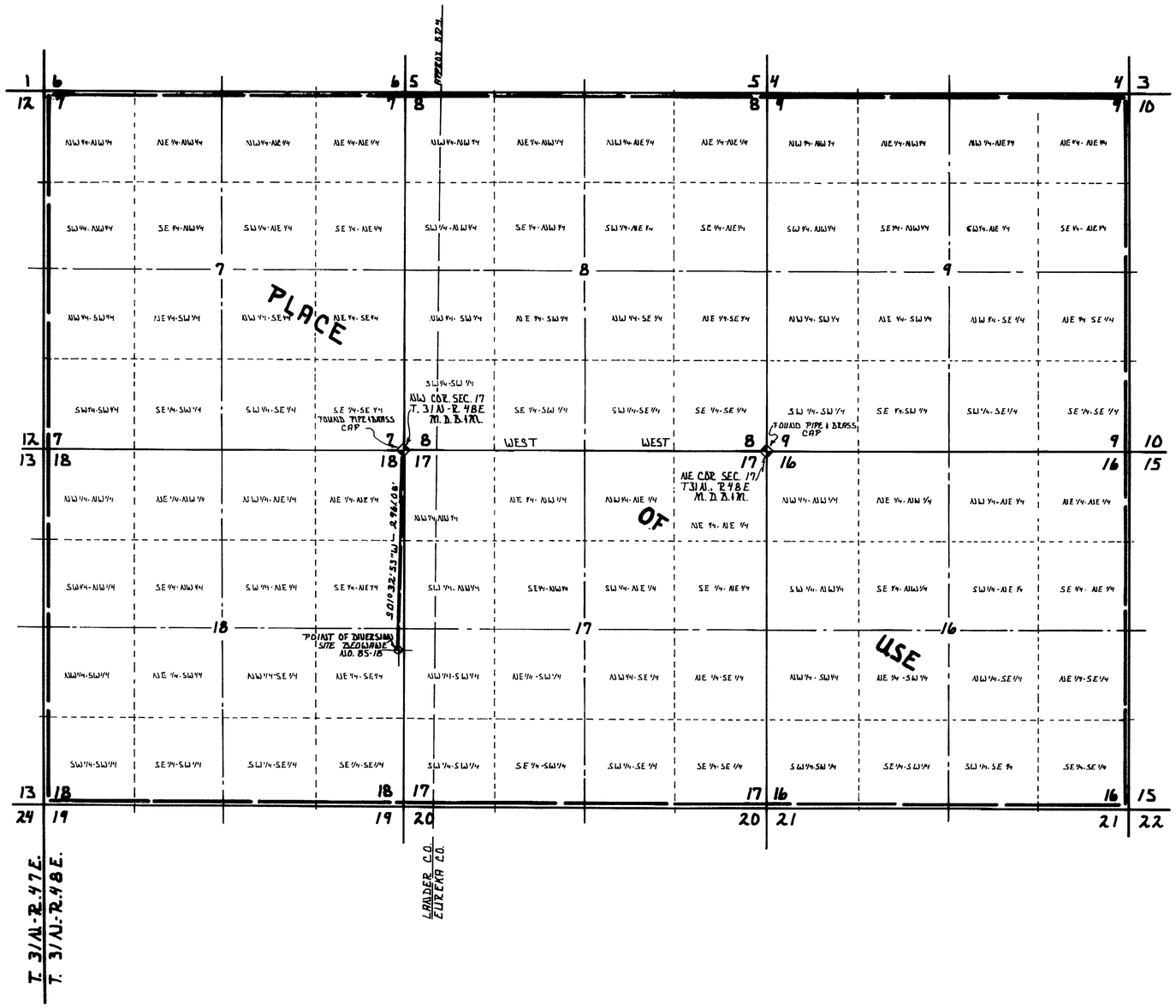

SECTIONS 7, 8, 9, 16, 17, 18 - T. 31 N. - R. 48 E.
M. D. B. & M.

NOTE. PLACE OF USE APPROX. 3840 ACRES.

TO ACCOMPANY APPLICATION TO
APPROPRIATE WATER FOR
INDUSTRIAL PURPOSES.

STATE OF NEVADA }
COUNTY OF CHURCHILL } SS

I, LOWELL D. EMERY, BEING FIRST DULY SWORN DEPOSE AND SAY THAT THIS MAP CONSISTING OF ONE SHEET NUMBERED FROM 1 TO 1 INCLUSIVE HAS BEEN CORRECTLY DRAWN TO THE DESIGNATED SCALE, FROM FIELD NOTES OF A SURVEY MADE BY ME BETWEEN THE 11th DAY OF Nov. AND THE 6th DAY OF Nov. 1979 THAT IT TRULY AND CORRECTLY REPRESENTS THE LOCATION OF THE WORKS USED TO DIVERT WATER FROM AN UNDERGROUND SOURCE IN LANDER COUNTY BY

CHEVRON U.S.A. INC.
APPLICANT

FOR THE PURPOSE OF INDUSTRIAL USE THAT THE PROPOSED POINT OF DIVERSION: PROPOSED WELL SITE BEDWAWE NO. 85-18 ARE FULLY AND CORRECTLY DESIGNATED THEREON.

Lowell D. Emery
LOWELL D. EMERY R.L.S. 1251 S.W.R.S. 536

SUBSCRIBED AND SWORN TO BEFORE ME THIS 9th DAY OF March 1980 : NOTARY PUBLIC IN AND FOR CHURCHILL COUNTY, NEVADA.

BARRY A. FITZPATRICK
Notary Public - State of Nevada
Churchill County
My Commission expires Mar. 22, 1982

Barry A. Fitzpatrick
NOTARY PUBLIC

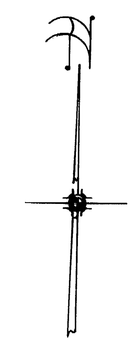

- SCALE - 1" = 1000 FT.
- BASIS OF BEARING -
WEST ON THE NORTH LINE OF SEC. 17 T. 31 N., R. 48 E. - M.D.B.&M.

- SCALE - : 1" = 1000 FT.

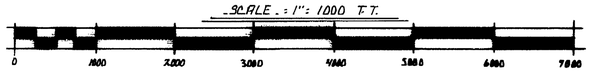

40445

FILED
JUN 20 1980
STATE ENGINEER'S OFFICE

OFFICE
STATE ENGINEER
1980 MAR 10 PM 12 41

TO ACCOMPANY APPLICATION TO
APPROPRIATE WATER FOR
INDUSTRIAL PURPOSES.

BY. CHEVRON U.S.A. INC.

FROM. POINT OF DIVERSION SITE BEDWAWE NO. 85-18

DRAWN BY. D.R. LUFT	SURVEYED BY. LOWELL D. EMERY S.W.R.S. 536
DATE. MARCH 5, 1980	P.O. BOX 84
SCALE. 1" = 1000 FT.	FALLON, NEVADA 89406

40445