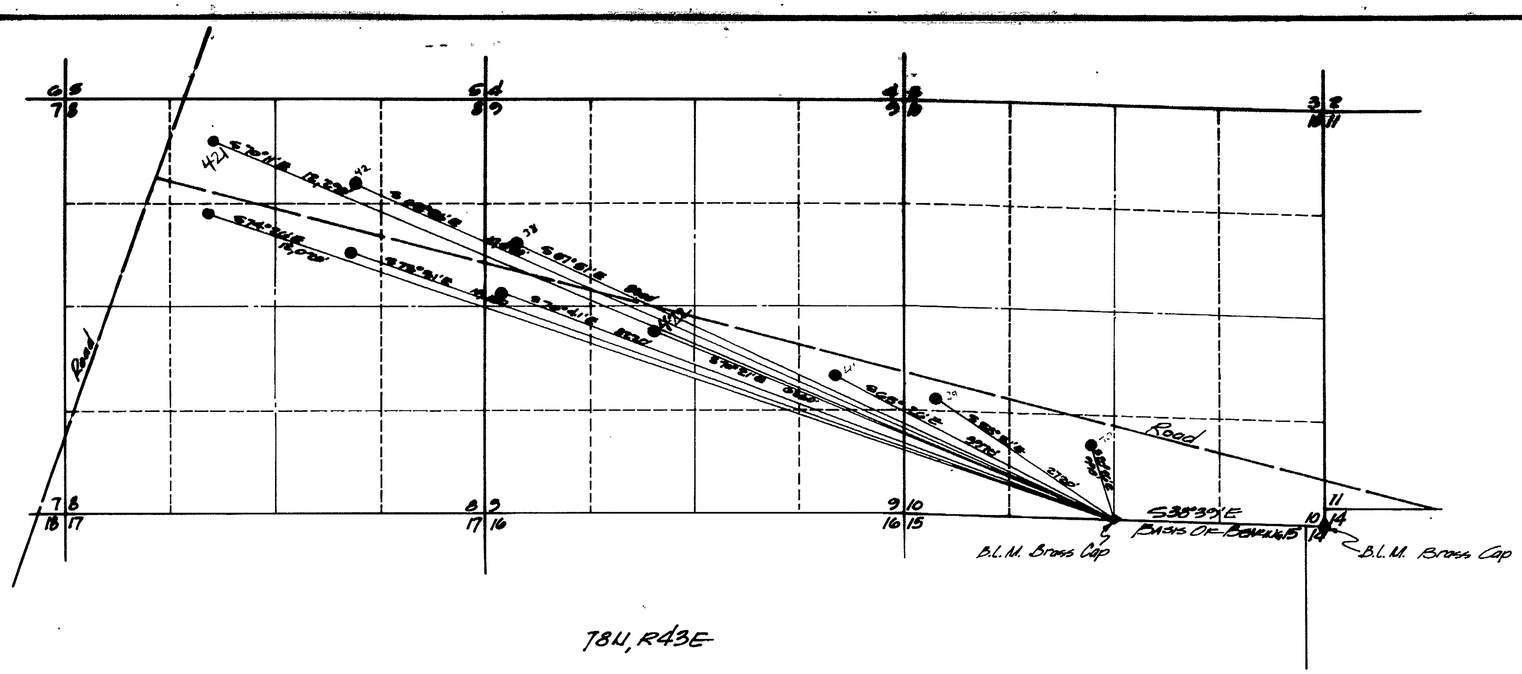

T8N, R43E



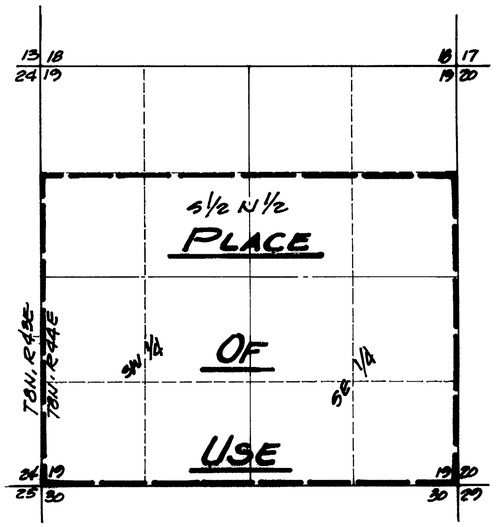

STATE OF NEVADA }
COUNTY OF WASHOE } ss

I, David M. Boyer, being first duly sworn, depose and say that this map, consisting of one sheet, has been correctly drawn to the designated scale from field notes of a survey made by me or under my direct supervision on the 22nd day of July, 1980; that it truly and correctly represents proposed location and extent of works used to divert water from underground sources in Nye County, Nevada by Houston Oil and Minerals Corporation for milling, mining and domestic purposes. That the proposed points of diversion, the approximate location and size of the diverting channel, all reservoirs or basins, the location and names of all other works which will cross or connect with the proposed works and the boundary of all lands showing by 40 acre subdivisions the areas proposed to be used are fully and correctly designated thereon.

David M Boyer
David M. Boyer
State Water Rights Surveyor No. 538

Subscribed and sworn to before me this 23rd day of July, 1980.

Susan R Zancanella
Notary Public

SUSAN R. ZANCANELLA
Notary Public - State of Nevada
Washoe County
My Appointment Expires July 23, 1983

JUL 28 PM 2 02

FILED
JUL 28 1980

0 1000 2000 3000 4000
SCALE: 1" = 1000'

40421 40422 41938,39 40,41,42

MAP
TO ACCOMPANY APPLICATION
TO APPROPRIATE WATER
FOR MILLING, MINING
AND DOMESTIC PURPOSES
FROM UNDERGROUND SOURCES
BY HOUSTON OIL & MINERAL CORP.
IN NYE COUNTY, NEVADA

THE SPINK CORPORATION
ENGINEERS · PLANNERS · SURVEYORS
635 Mangrove Drive Reno, Nevada 89509

41942 41941 41940 41939 41938 40422 40421