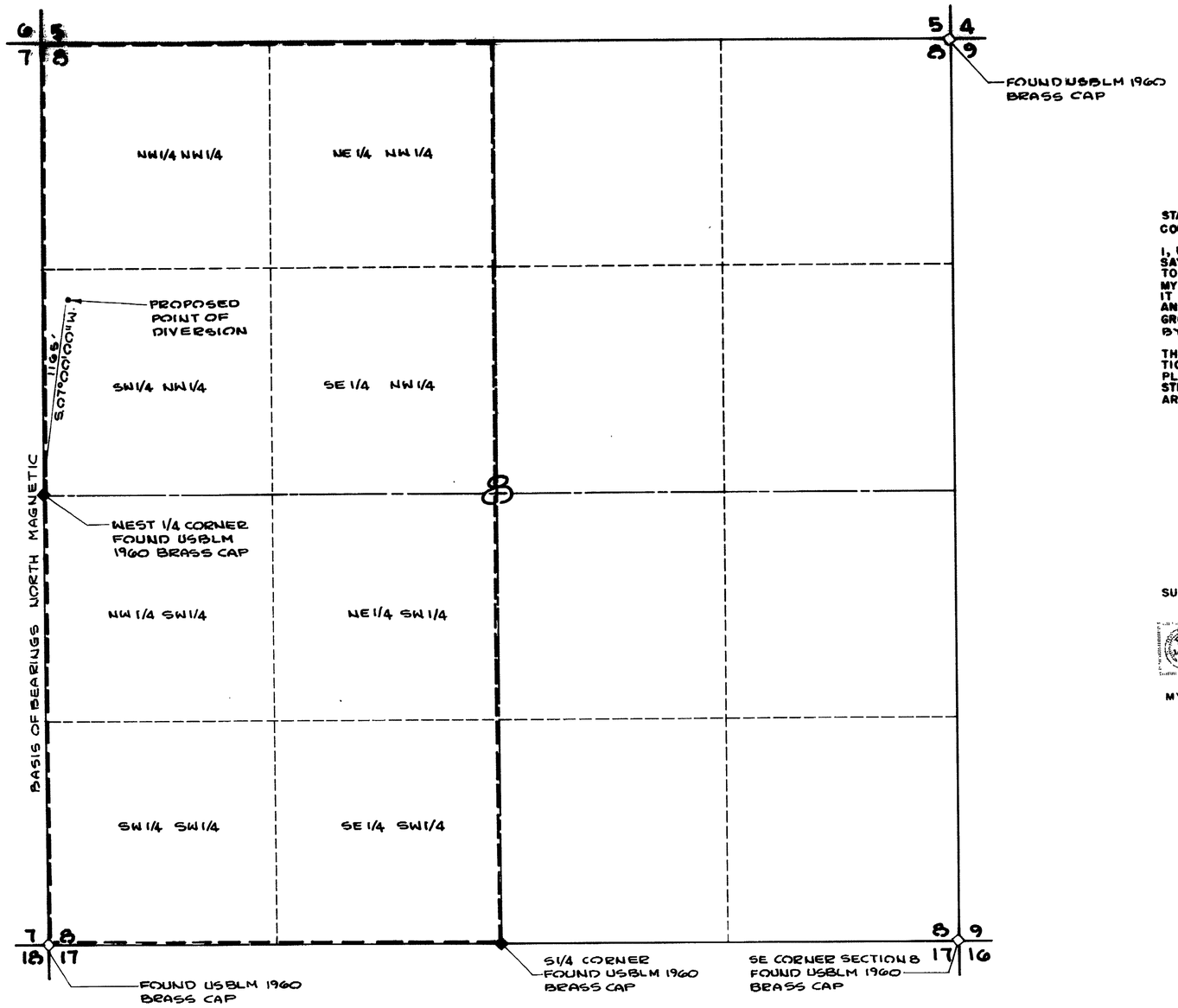

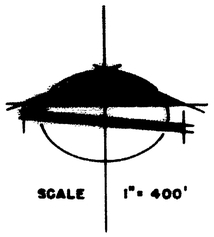

SECTION 8, TOWNSHIP 15 SOUTH, RANGE 50 EAST, M.D.B.& M.

NYE COUNTY NEVADA

STATE OF NEVADA }
COUNTY OF CLARK } S S

I, RICHARD J. BAUGHMAN BEING FIRST DULY SWORN, DEPOSE AND SAY THAT THIS MAP CONSISTING OF 1 SHEET, HAS BEEN CORRECTLY DRAWN TO THE DESIGNATED SCALE FROM FIELD NOTES OF A SURVEY MADE UNDER MY SUPERVISION AND DIRECTION ON THE 5TH DAY OF JULY, 1980. THAT IT TRULY AND CORRECTLY REPRESENTS THE PROPOSED LOCATION AND EXTENT OF WORKS USED TO DIVERT WATER FROM AN UNDER-GROUND SOURCE IN TONOPAH WASH BASIN, NYE COUNTY, NEVADA, BY ELAINE VAN PROOST, FOR IRRIGATION AND DOMESTIC PURPOSES AND

THAT THE PROPOSED POINT OF DIVERSION, THE APPROXIMATE LOCATION AND SIZE OF THE DIVERTING CHANNEL OR OTHER CONDUIT, THE PLACE AND MANNER OF USE AND THE LOCATION AND USE OF ALL OTHER STREAMS, WHICH ARE CROSSED BY OR CONNECTED WITH THE SAID WORKS, ARE FULLY AND CORRECTLY DESIGNATED THEREON.

Richard J. Baughman
RICHARD J. BAUGHMAN 7/16/80
STATE WATER RIGHT SURVEYOR NO. 350

SUBSCRIBED AND SWORN TO BEFORE ME THIS 16TH DAY OF JULY, 1980

Virginia L. Savalli
VIRGINIA L. SAVALLI – NOTARY PUBLIC IN AND FOR SAID COUNTY AND STATE

MY APPOINTMENT EXPIRES ON JUNE 21, 1984

RECEIVED
1980
Div. of Water Resources
Branch Office — Las Vegas, Nev.

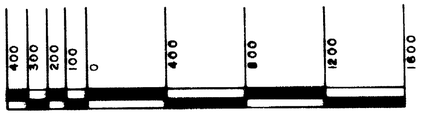

FILED
JUL 18 1980
STATE ENGINEER'S OFFICE

4247

MAP
TO ACCOMPANY AN APPLICATION
TO APPROPRIATE WATER

BY: ELAINE VAN PROOST
FOR: IRRIGATION AND DOMESTIC PURPOSES
FROM: AN UNDERGROUND SOURCE IN TONOPAH WASH, NYE COUNTY, NEVADA.

BAUGHMAN & TURNER, INC.
CIVIL ENGINEERING, MINING ENGINEERING, LAND SURVEYING
2825 WEST CHARLESTON BLVD. LAS VEGAS, NEVADA

4247