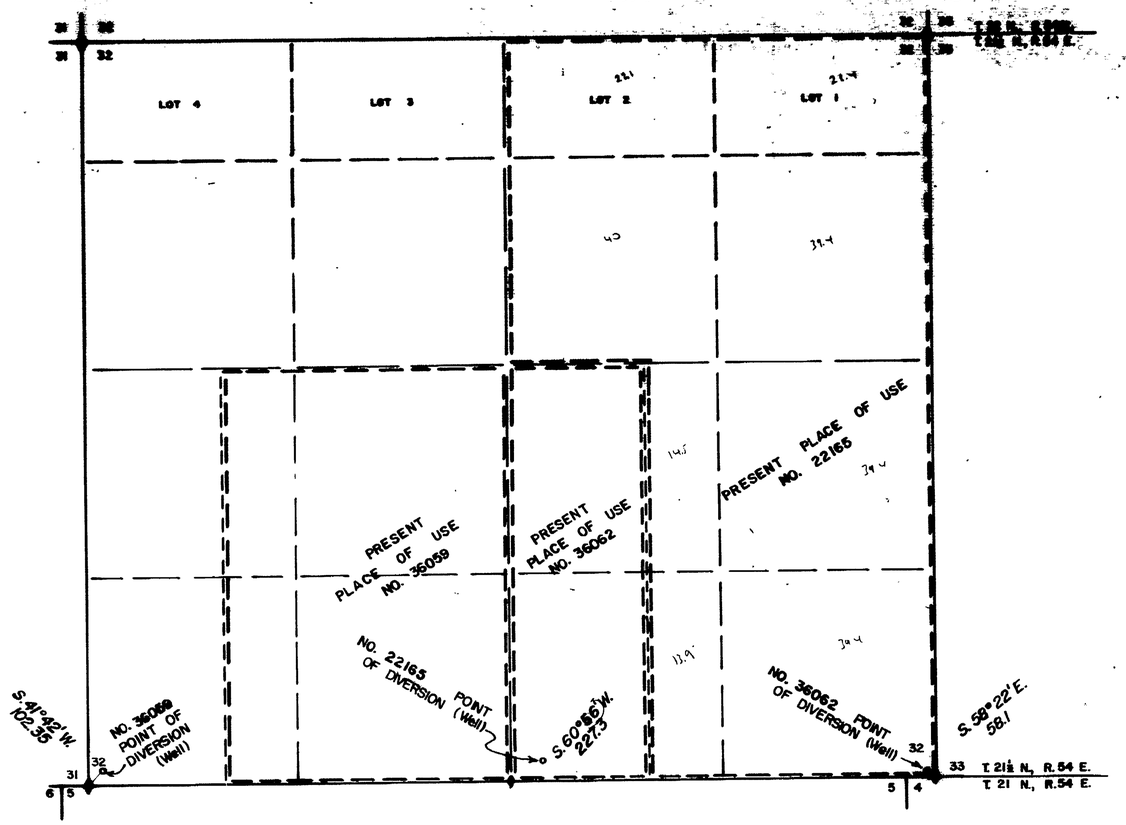

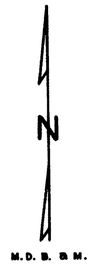

Basis of bearings shown on this map is Government plat No. 2147, dated 1939.

STATE OF NEVADA
COUNTY OF EUREKA } SS:

I, Ernest E. Walker, Sr., being first duly sworn, depose and say that this map, consisting of one sheet, has been correctly drawn to the designated scale from field notes of a survey made by me on the fifth day of December, 1979, that it truly and correctly represents the proposed location and extent of the works used to divert water from an underground source in Eureka County by INDEPENDENT FARMS for irrigation and domestic purposes. That the proposed point of diversion, the approximate location and size of the diverting channel, all reservoirs or basins, the location and names of all other works which will cross or connect with the proposed works, and the boundary of all lands, showing by 40-acre subdivisions the areas proposed to be irrigated, are fully and correctly designated thereon.

State Water Right Surveyor No. 273

Subscribed and sworn to before me this tenth day of December, 1979.

Notary Public in and for Nevada

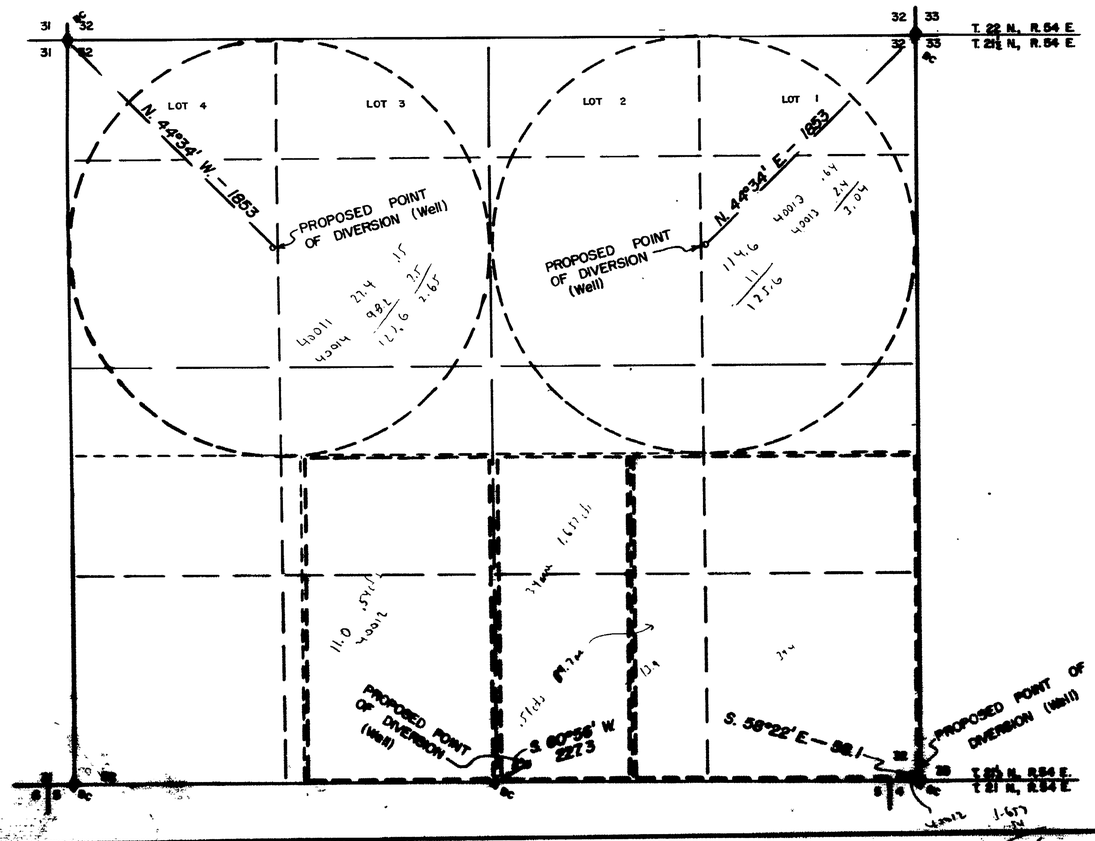

SCALE: 1 INCH = 500 FEET

500 0 500 1000 2000

STATE ENGINEER

FILED
DEC 26 1979
STATE ENGINEER'S OFFICE

MAP
TO ACCOMPANY APPLICATION TO APPROPRIATE WATER AND TO CHANGE POINTS OF DIVERSION, MANNER OF USE AND PLACE OF USE BY
INDEPENDENT FARMS
FOR
IRRIGATION AND DOMESTIC PURPOSES
FROM
AN UNDERGROUND SOURCE

40014 40013 40012 40011 40010